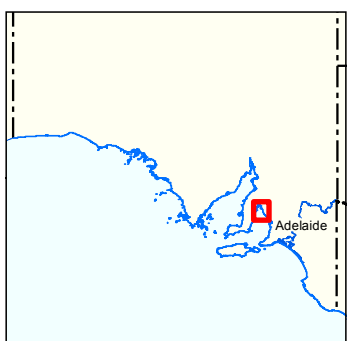
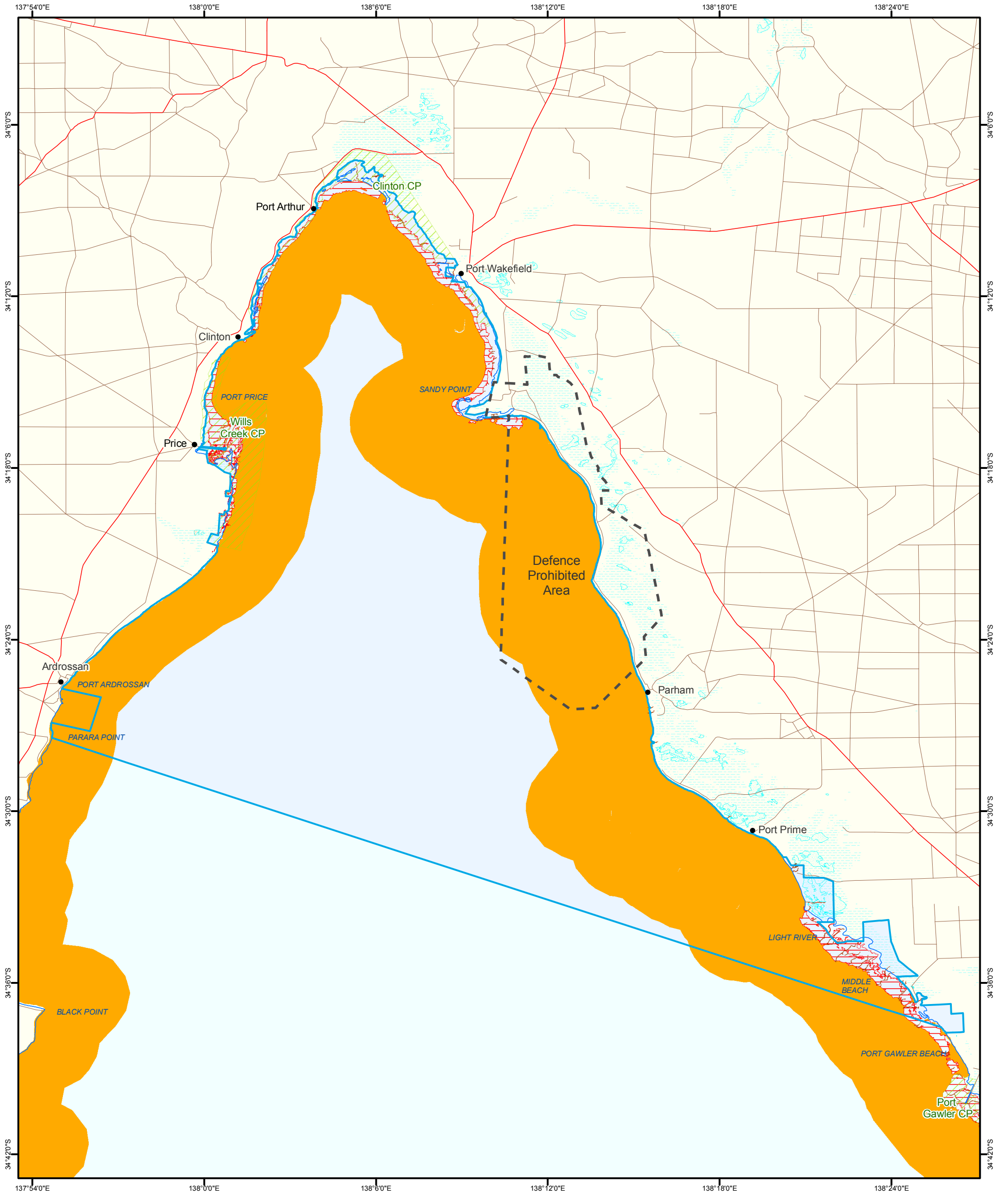
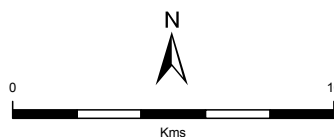


Figure 12A: Upper Gulf St Vincent Marine Park
 Fish Habitat Breeding, Spawning and Nursery for Commercial and Recreational Fisheries



- | | |
|----------------------------------|-------------------------------|
| Marine Parks | Coastline (median high water) |
| Breeding, Spawning and Nursery | Major Road |
| Spawning and Nursery | Minor Road |
| Nursery | |
| Parks and Reserves | |
| Lake - Intermittent | |
| Lake - Mainly Dry | |
| Land Subject to Inundation (STI) | |



Produced by Coast and Marine Conservation
 Department of Environment and Natural Resources
 GPO BOX 1047 Adelaide SA 5001
Data Source www.marineparks.sa.gov.au
 Marine Parks, Parks and Reserves, Topographic
 Data, Fish Habitats - DENR
 12 August 2010
Compiled Projection Datum Geographic
 Geocentric Datum of Australia, 1994

© Copyright Department of Environment and Natural Resources 2010.
 All Rights Reserved. All works and information displayed are subject to Copyright. For
 the reproduction or publication beyond that permitted by the Copyright Act 1968 (Cwth),
 written permission must be sought from the Department.
 Although every effort has been made to ensure the accuracy of the information displayed,
 the Department, its agents, officers and employees make no representations, either express
 or implied, that the information displayed is accurate or fit for any purpose and expressly
 disclaims all liability for loss or damage arising from reliance upon the information displayed.

