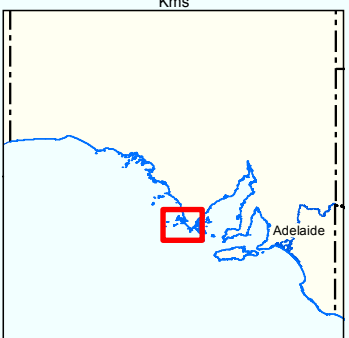
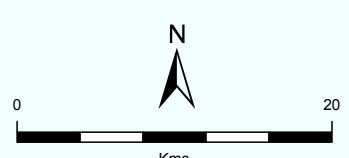
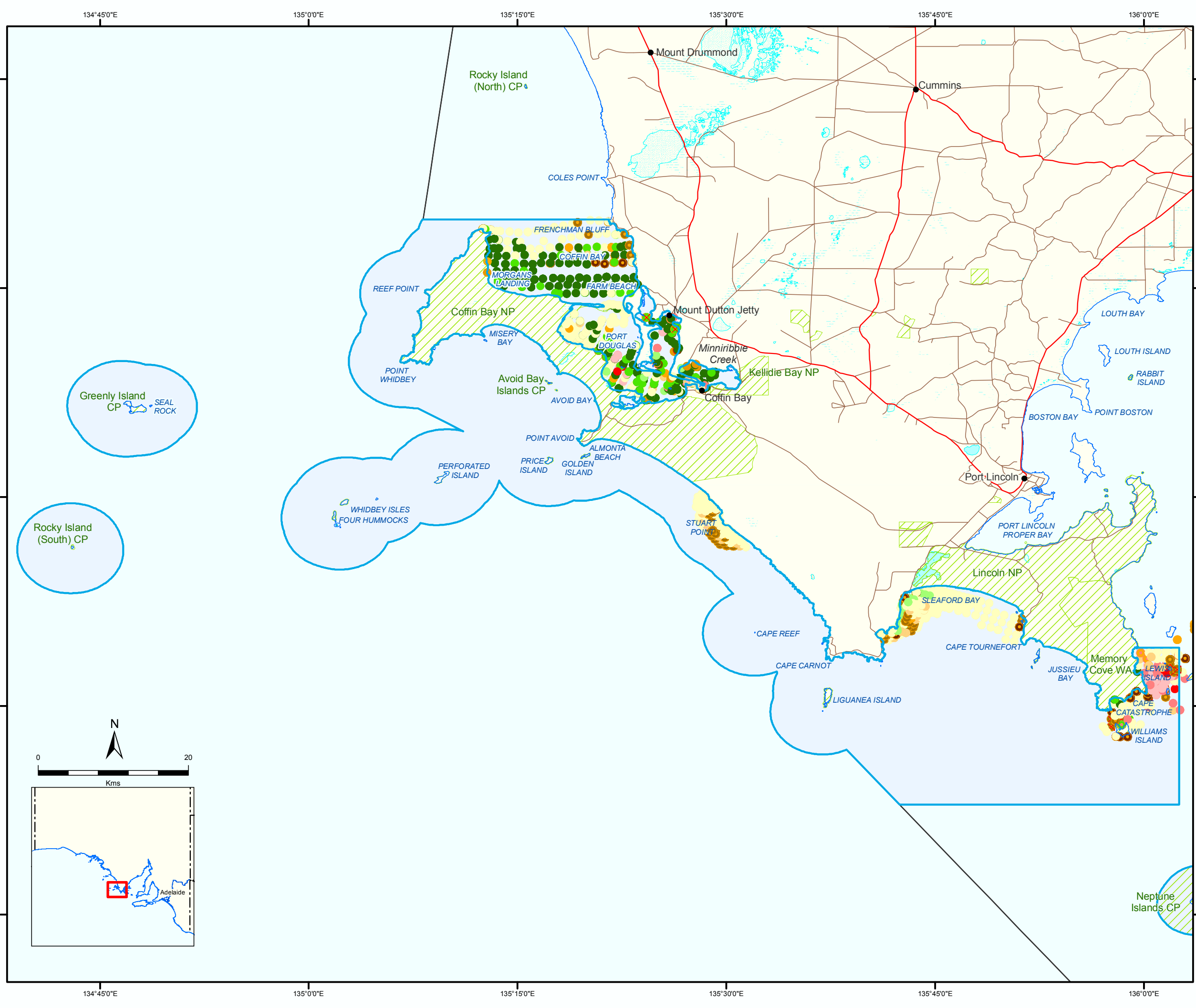


Figure 5C: Thorny Passage Marine Park

State Benthic Habitats Video Points

- Marine Parks
- Lake - Perennial
- Lake - Intermittent
- Lake - Mainly Dry
- Land Subject to Inundation (STI)
- Parks and Reserves
- Coastline (median high water)
- Coastal Waters of the State
- Major Road
- Minor Road
- Algae and invertebrates; Dense
- Algae and invertebrates; Medium
- Algae and invertebrates; Sparse
- Algae; Dense
- Algae; Medium
- Algae; Sparse
- Invertebrates; Dense
- Invertebrates; Medium
- Invertebrates; Sparse
- Reef; Macroalgae and invertebrates
- Reef; Macroalgae; Low profile
- Reef; Macroalgae; Medium/high profile
- Seagrass and algae; Dense
- Seagrass and algae; Medium
- Seagrass and invertebrates; Dense
- Seagrass, algae and invertebrates
- Seagrass; Dense
- Seagrass; Medium
- Seagrass; Sparse
- Consolidated bare substrate; Urchins; Medium
- Unconsolidated bare substrate



Produced by Coast and Marine Conservation
Department of Environment and Natural Resources
GPO BOX 1047 Adelaide SA 5001
www.marineparks.sa.gov.au

Data Source Marine Parks, Parks and Reserves,
Topographic Data - DENR
Benthic Habitat Video Mapping - DENR and EP NRM
Coastal Waters of the State - Geoscience Australia
6 August 2010

Compiled Projection Datum Geographic
Geocentric Datum of Australia, 1994

© Copyright Department of Environment and Natural Resources 2010.
All Rights Reserved. All works and information displayed are subject to Copyright. For the reproduction or publication beyond that permitted by the Copyright Act 1968 (Cwth) written permission must be sought from the Department.
Although every effort has been made to ensure the accuracy of the information displayed, the Department, its agents, officers and employees make no representations, either express or implied, that the information displayed is accurate or fit for any purpose and expressly disclaims all liability for loss or damage arising from reliance upon the information displayed.