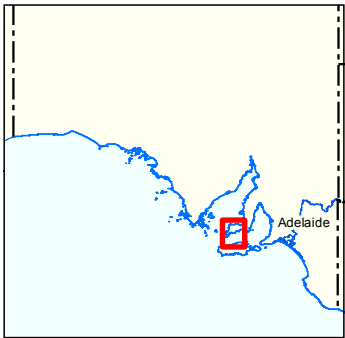
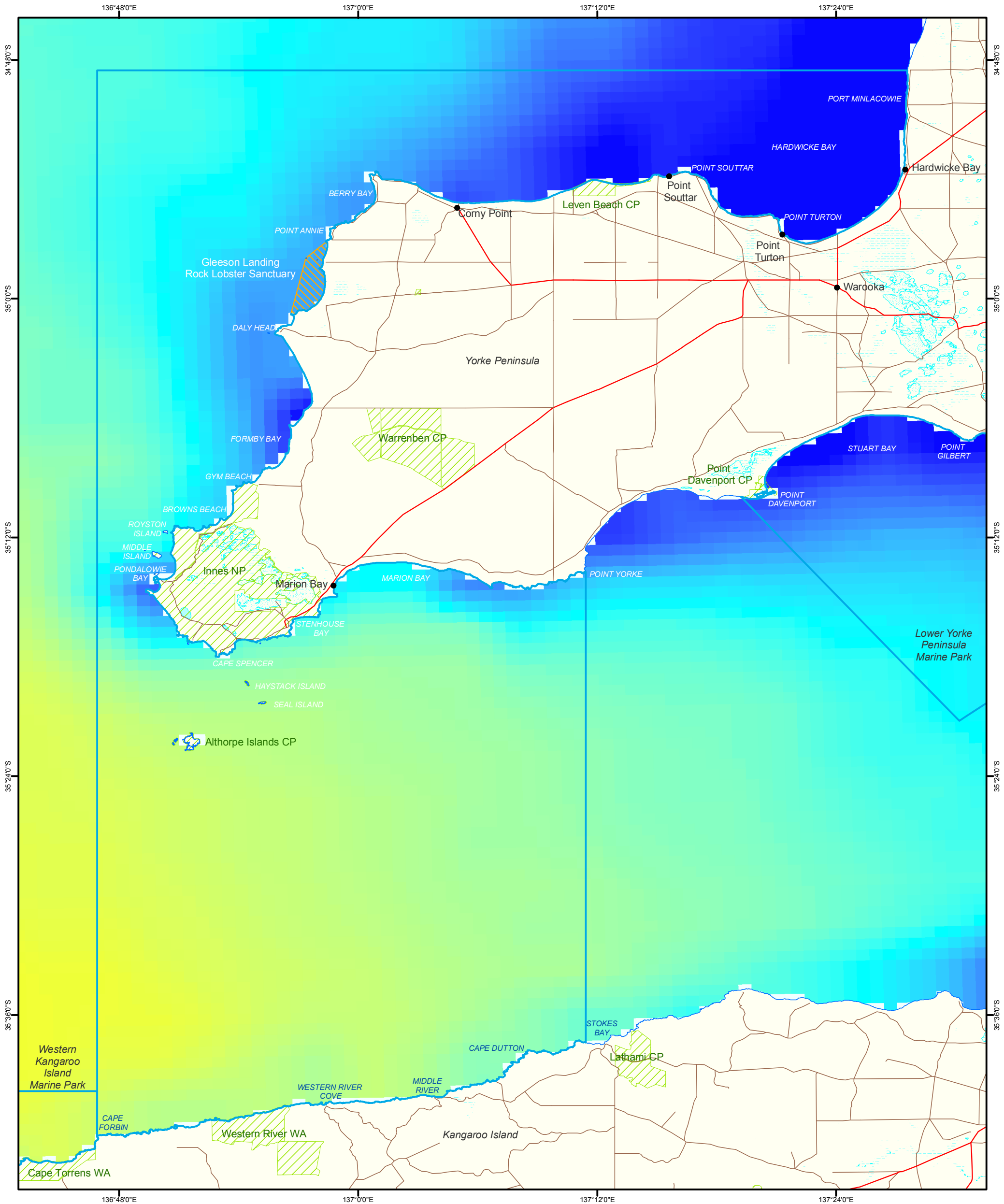
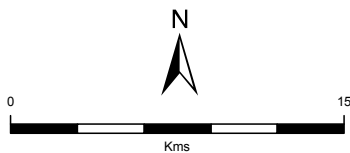


Figure 11: Southern Spencer Gulf Marine Park
Average Winter Sea Surface Temperature



- High :16 Degrees
- Low :10 Degrees
- Lake - Perennial
- Lake - Intermittent
- Land Subject to Inundation (STI)
- Parks and Reserves
- Rock Lobster Sanctuaries
- Marine Parks

- Coastline (median high water)
- Major Road
- Minor Road



Produced by Coast and Marine Conservation
Department for Environment and Heritage
GPO BOX 1047 Adelaide SA 5001
www.marineparks.sa.gov.au
Data Source Marine Parks, Parks and Reserves,
Rock Lobster Sanctuary, Topographic Data - DEH
Winter Sea Surface Temperatures - Adelaide Uni & CSIRO
11 August 2010
Compiled Projection Geographic
Datum Geocentric Datum of Australia, 1994

© Copyright Department for Environment and Heritage 2010.
All Rights Reserved. All works and information displayed are subject to Copyright. For
the reproduction or publication beyond that permitted by the Copyright Act 1968 (Cwth)
written permission must be sought from the Department.
Although every effort has been made to ensure the accuracy of the information displayed,
the Department, its agents, officers and employees make no representations, either express
or implied, that the information displayed is accurate or fit for any purpose and expressly
disclaims all liability for loss or damage arising from reliance upon the information displayed.

