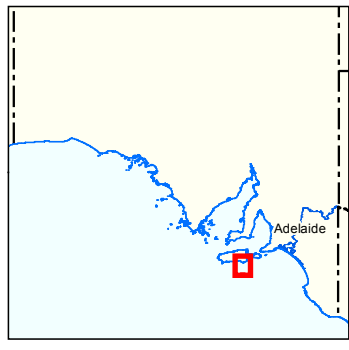
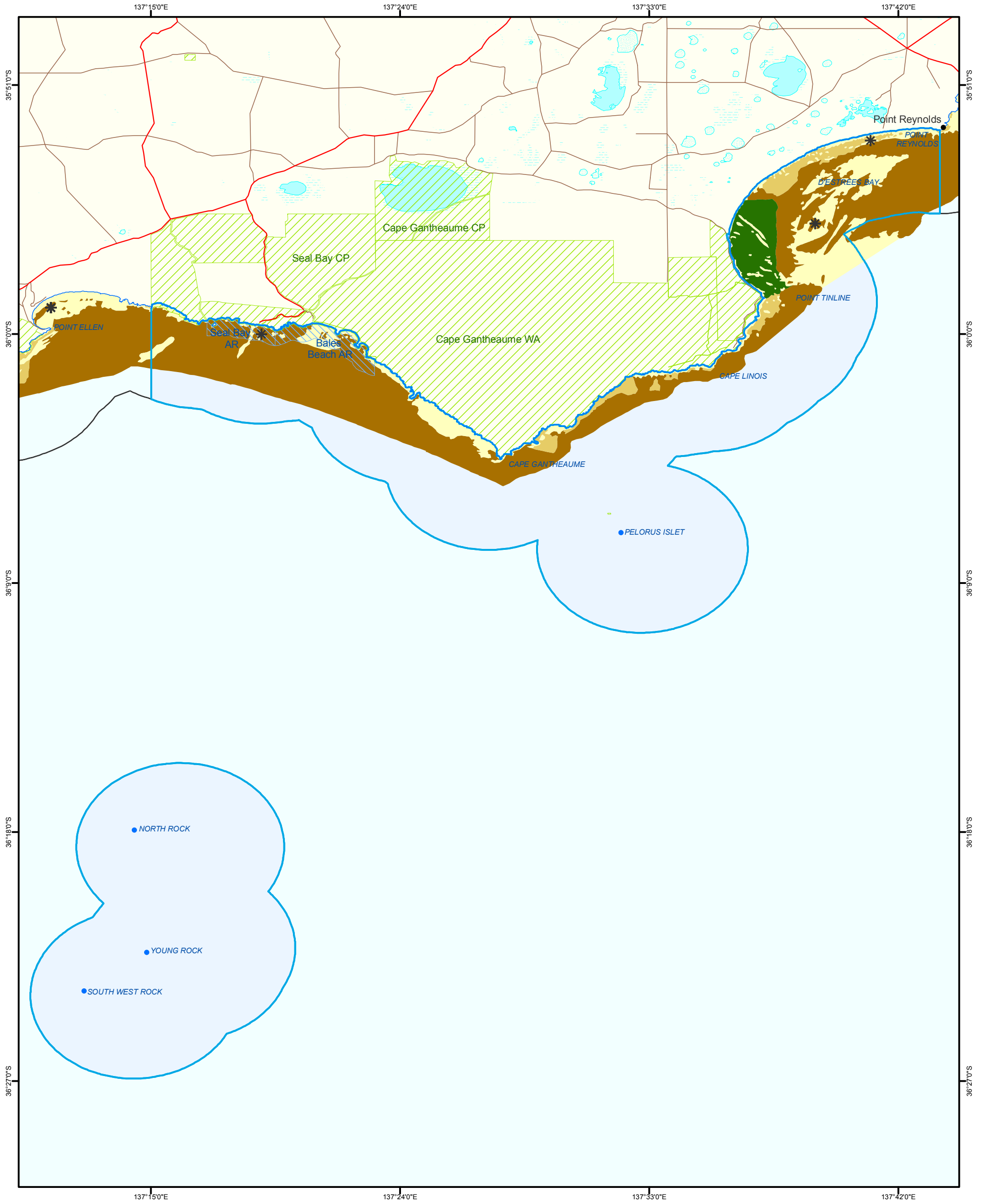
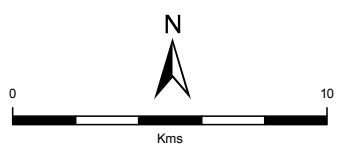


Figure 5: Southern Kangaroo Island Marine Park
Benthic Habitats and Endangered Macroalgae



- | | |
|-----------------------------------|-------------------------------|
| Marine Parks | Parks and Reserves |
| Dense Seagrass | Aquatic Reserves |
| Heavy Limestone or Calcarene Reef | Coastline (median high water) |
| Low Profile Platform Reef | Coastal Waters of the State |
| Unvegetated Soft Bottom | Major Road |
| Lake - Perennial | Minor Road |
| Lake - Intermittent | Endangered Macroalgae |
| Land Subject to Inundation (STI) | |



Produced by Coast and Marine Conservation
Department for Environment and Heritage
GPO BOX 1047 Adelaide SA 5001
www.marineparks.sa.gov.au

Data Source Marine Parks, Parks and Reserves
Topographic Data, Endangered Macroalgae - DEH
Benthic Habitat Mapping - CSIRO, SARDI-PIRSA & DEH
Aquatic Reserves - PIRSA
Coastal Waters of the State - Geoscience Australia
10 August 2010
Geographic
Geocentric Datum of Australia, 1994

© Copyright Department for Environment and Heritage 2010.
All Rights Reserved. All works and information displayed are subject to Copyright. For the reproduction or publication beyond that permitted by the Copyright Act 1968 (Cwth) written permission must be sought from the Department.
Although every effort has been made to ensure the accuracy of the information displayed, the Department, its agents, officers and employees make no representations, either express or implied, that the information displayed is accurate or fit for any purpose and expressly disclaims all liability for loss or damage arising from reliance upon the information displayed.

