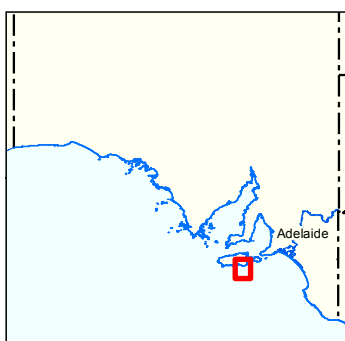
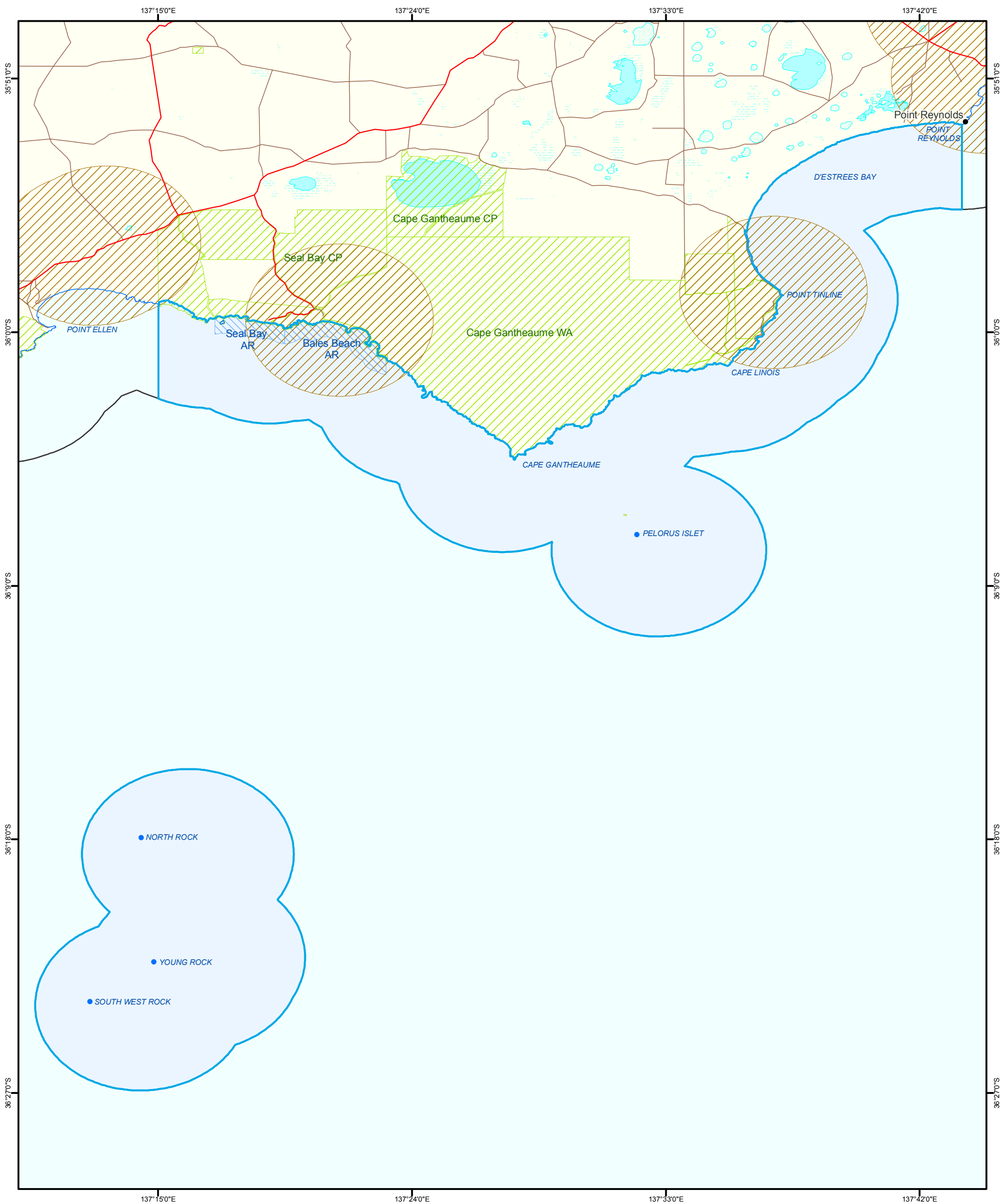
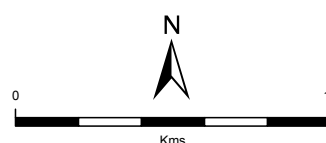


Figure 16: Southern Kangaroo Island Marine Park

Aboriginal Heritage Sites



- | | |
|---|-------------------------------|
| Marine Parks | Coastline (median high water) |
| Lake - Perennial | Coastal Waters of the State |
| Lake - Intermittent | Major Road |
| Land Subject to Inundation (STI) | Minor Road |
| Aboriginal Heritage Sites (Within Area Shown) | |
| Parks and Reserves | |
| Aquatic Reserves | |



Produced by Coast and Marine Conservation Department for Environment and Heritage
 GPO BOX 1047 Adelaide SA 5001
www.marineparks.sa.gov.au

Data Source Marine Parks, Parks and Reserves, Topographic Data - DEH, Aboriginal Heritage Sites - DAAR, Coastal Waters of the State - DAAR, Aquatic Reserves - PIRSA

Compiled 9 August 2010
Projection Geographic
Datum Geocentric Datum of Australia, 1994

© Copyright Department for Environment and Heritage 2010. All Rights Reserved. All works and information displayed are subject to Copyright. For the reproduction or publication beyond that permitted by the Copyright Act 1968 (Cwth) written permission must be sought from the Department.

Although every effort has been made to ensure the accuracy of the information displayed, the Department, its agents, officers and employees make no representations, either express or implied, that the information displayed is accurate or fit for any purpose and expressly disclaims all liability for loss or damage arising from reliance upon the information displayed.