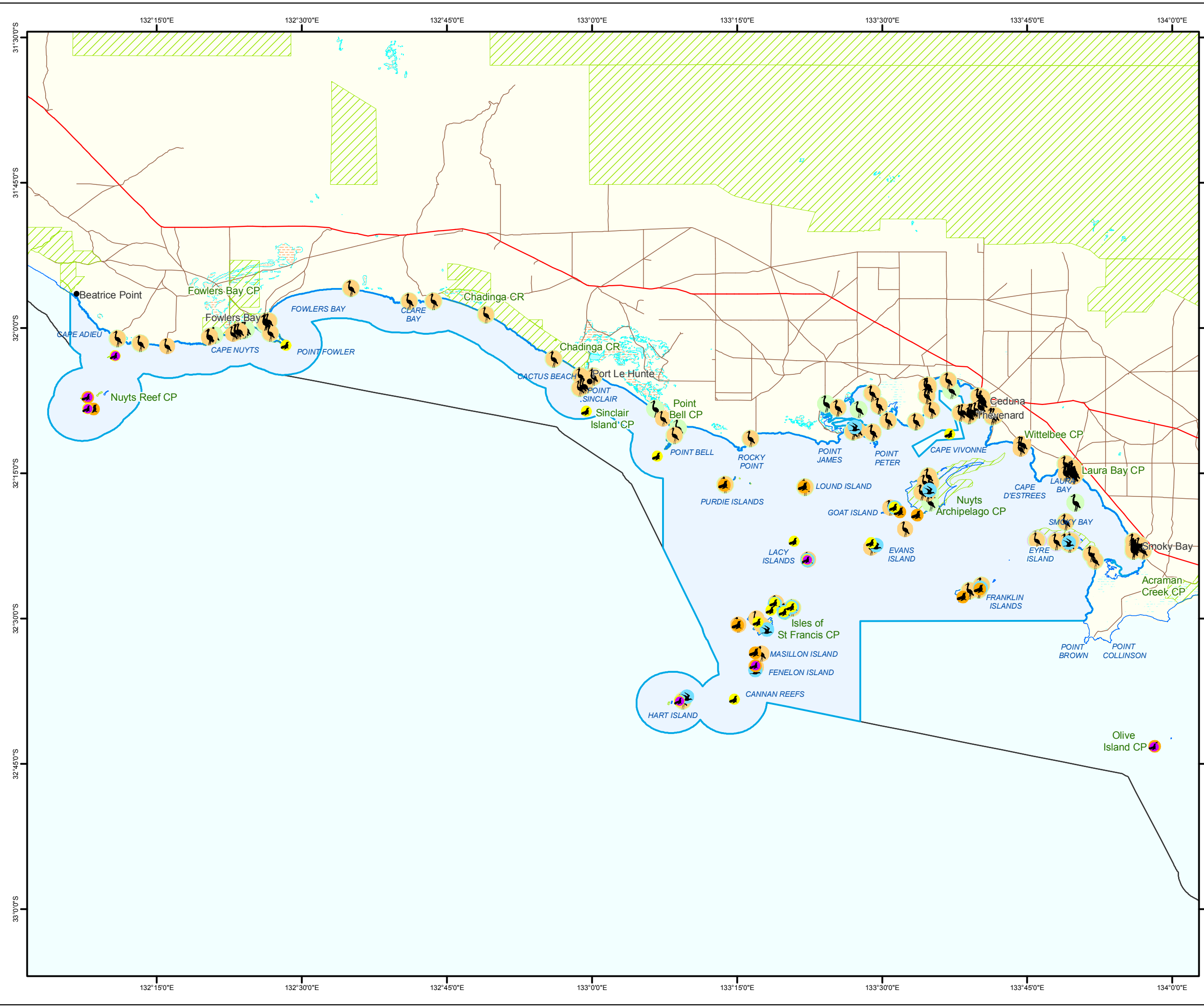
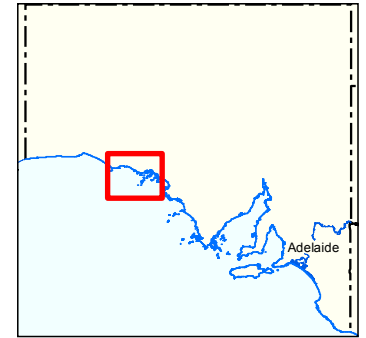
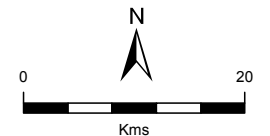


# Figure 9A: Nuyts Archipelago Marine Park

Seabirds, Coastal Waders,  
Sealions and Fur Seals



- Marine Parks
- Lake - Perennial
- Lake - Intermittent
- Lake - Mainly Dry
- Land Subject to Flooding (STF)
- Land Subject to Inundation (STI)
- Parks and Reserves
- Coastline (median high water)
- Coastal Waters of the State
- Major Road
- Minor Road
- New Zealand Fur Seal Haulout Site
- Australian Sea Lion Haulout Site
- Australian Sea Lion Breeding Colony
- Sea Bird Nesting Sites
- Coastal Wader (Residents)
- Coastal Wader (Regular Migrants)
- Coastal Wader (Vagrants)



**Produced by** Coast and Marine Conservation  
Department of Environment and Natural Resources  
GPO BOX 1047 Adelaide SA 5001  
[www.marineparks.sa.gov.au](http://www.marineparks.sa.gov.au)

**Data Source** Marine Parks, Parks and Reserves,  
Topographic Data, Seabirds, Coastal Wader Birds,  
Sealion and Fur Seal Sites - DENR  
Coastal Waters of the State - Geoscience Australia  
26 July 2010

**Compiled** Geographic  
**Projection** Geocentric Datum of Australia, 1994

© Copyright Department of Environment and Natural Resources 2010.  
All Rights Reserved. All works and information displayed are subject to Copyright. For the reproduction or publication beyond that permitted by the Copyright Act 1968 (Cwth) written permission must be sought from the Department.  
Although every effort has been made to ensure the accuracy of the information displayed, the Department, its agents, officers and employees make no representations, either express or implied, that the information displayed is accurate or fit for any purpose and expressly disclaims all liability for loss or damage arising from reliance upon the information displayed.