












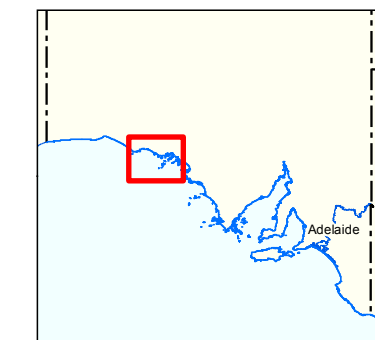


-  Marine Parks
-  Lake - Perennial
-  Lake - Intermittent
-  Lake - Mainly Dry
-  Land Subject to Flooding (STF)
-  Land Subject to Inundation (STI)
-  Parks and Reserves
-  Coastline (median high water)
-  Coastal Waters of the State
-  Major Road
-  Minor Road
-  Reef Fish
-  Potential Reef Fish Habitat



<b>Produced by</b>	Coast and Marine Conservation Department of Environment and Natural Resources GPO BOX 1047 Adelaide SA 5001 <a href="http://www.marineparks.sa.gov.au">www.marineparks.sa.gov.au</a>
<b>Data Source</b>	Marine Parks, Parks and Reserves, Topographic Data, Reef Fish Survey - DENR Coastal Waters of the State - Geoscience Australia
<b>Compiled Projection Datum</b>	16 August 2010 Geographic Geocentric Datum of Australia, 1994

© Copyright Department of Environment and Natural Resources 2010.  
All Rights Reserved. All works and information displayed are subject to Copyright. For the reproduction or publication beyond that permitted by the Copyright Act 1968 (Cwth).  
No permission must be sought from the Department.  
Although every effort has been made to ensure the accuracy of the information displayed, the Department, its agents, officers and employees make no representations, either express or implied, that the information displayed is accurate or fit for any purpose and expressly disclaims all liability for loss or damage arising from reliance upon the information displayed.