

Neptune Islands Group Marine Park

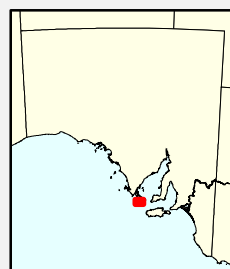
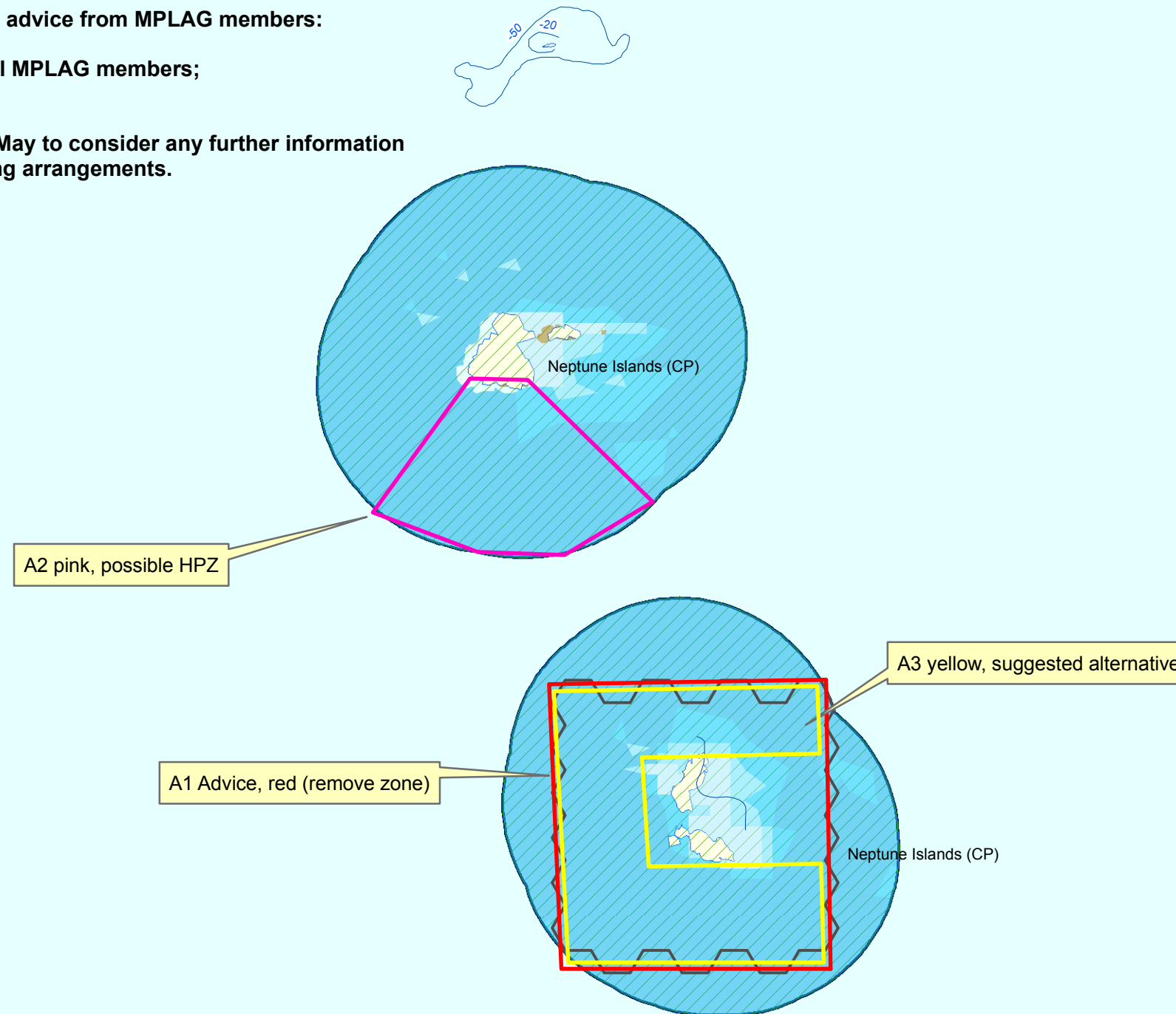
Zoning Advice from MPLAG Meeting 4 - 16/2/2011

This map represents initial zoning advice from MPLAG members.

IMPORTANT: Please note that this initial zoning advice from MPLAG members:

- is not yet complete;
- does not necessarily represent the views of all MPLAG members;
- is subject to change.

The MPLAGs will meet again in late April/early May to consider any further information before finalising their advice on preferred zoning arrangements.



Parks and Reserves

Preliminary Zoning Scenarios

Marine Park

Bathymetry

Low Profile Platform Reef (0 to -10m)

Low Profile Platform Reef (-10m to -30m)

Unmapped (0 to -10m)

Unmapped (-10m to -30m)

Unmapped (-30 to -50m)

Unmapped (>-50m)

MPLAG Suggestions

MPLAG Suggestions

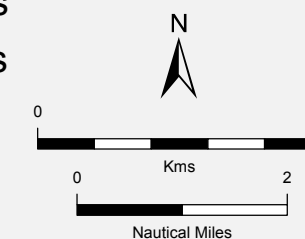
MPLAG Suggestions

Data Source

Suggestions - MPLAG
Topographic Data, Parks and Reserves, Bathymetry.

Compiled
Projection
Datum

21 February 2011
Lambert Conformal Conic
Geocentric Datum of Australia, 1994



Marine Park: Neptune Islands Group Marine Park**Date of meeting: 16/02/2011***Note: these comments should be read in conjunction with the feedback map.*

Zone	Comment number (or colour)	Comment
A	A1 (red)	Rejected by commercial and charter operators
	A2 (pink)	Rec fishing possible HPZ on SW section of Neptune
	A3 (yellow)	Possible SZ around S Neptune Island