

Upper South East Marine Park - Part C

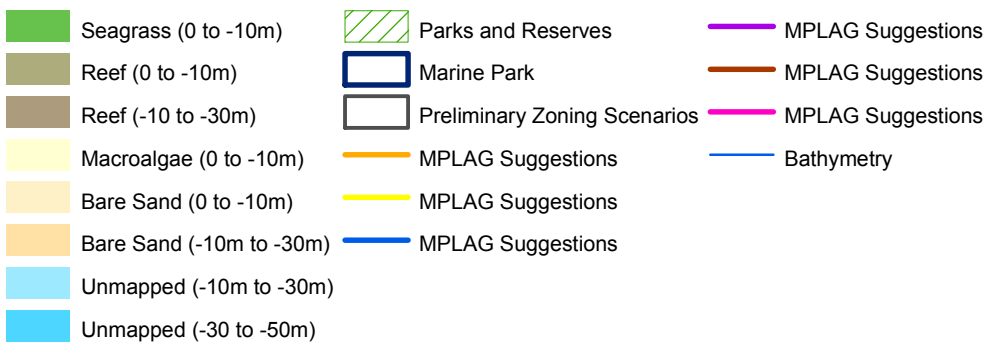
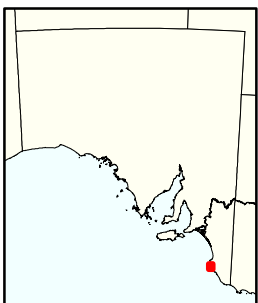
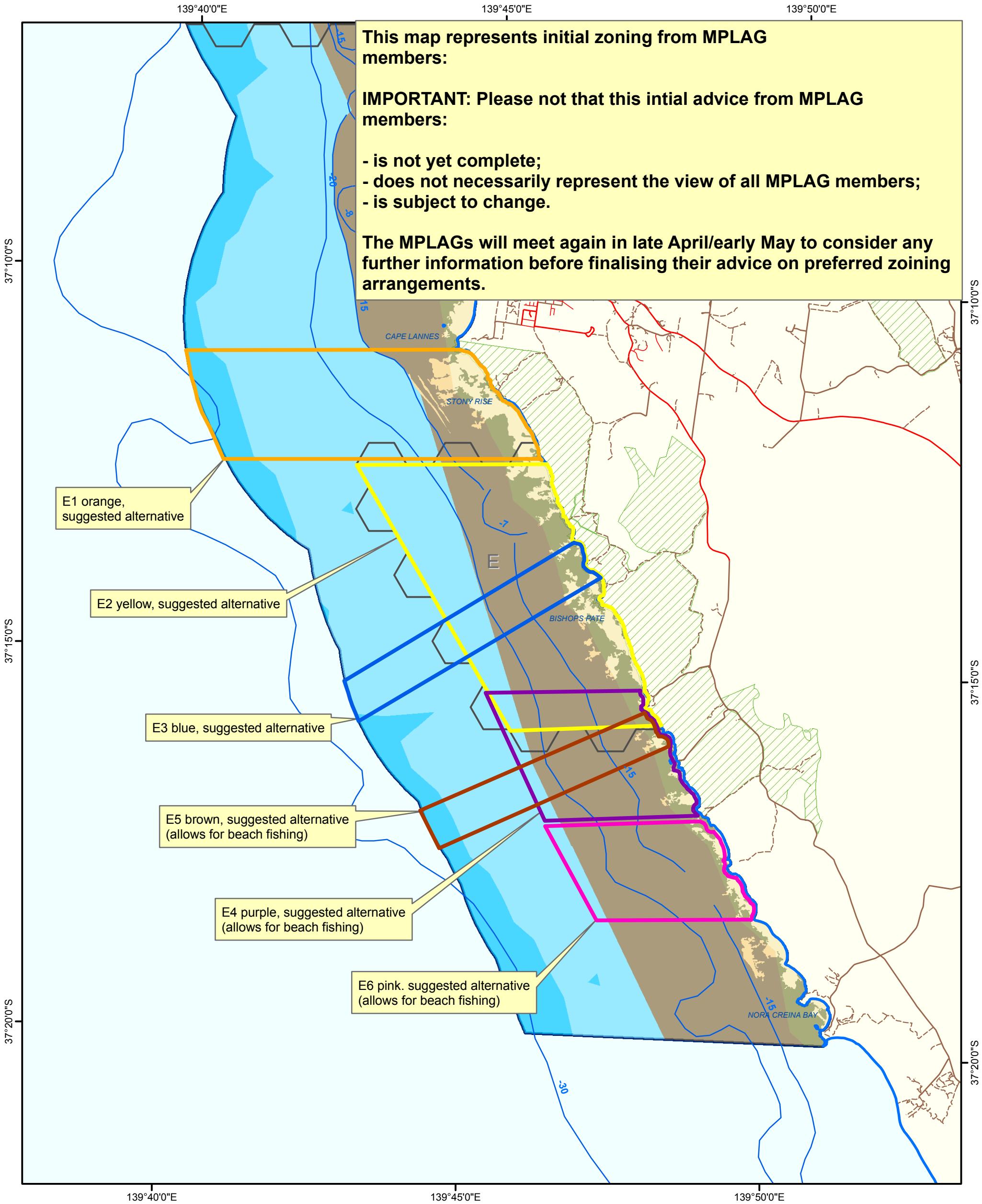
Zoning Advice from MPLAG Meeting 4 - 22/02/2011

This map represents initial zoning from MPLAG members:

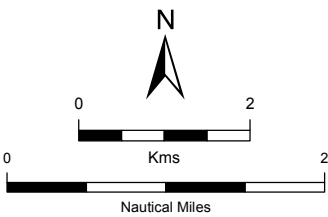
IMPORTANT: Please note that this initial advice from MPLAG members:

- is not yet complete;
- does not necessarily represent the view of all MPLAG members;
- is subject to change.

The MPLAGs will meet again in late April/early May to consider any further information before finalising their advice on preferred zoning arrangements.



Data Source Suggestions - MPLAG
Marine Parks, Parks and Reserves, Bathymetry
Topographic data - DENR
Benthic Habitat Mapping - CSIRO, SARDI-PIRSA & DENR
1 March 2011
Compiled Projection Datum Lambert Conformal Conic
Geocentric Datum of Australia, 1994



Marine Park: Upper South East Marine Park (MP 18) – PART C**Date of meeting: 22/02/22***Note: these comments should be read in conjunction with the feedback map.*

Zone	Comment number	Comment
E	E1 - orange	Move the zone further north, reduce the coastline boundary and lengthen the seaward boundary compared to the preliminary zone.
	E2 - yellow	Support for the preliminary sanctuary zone location, could be changed to narrower or longer, with some beach fishing access. High recreational fishing activity within this area.
	E3 - blue	Changed preliminary sanctuary zone to be shorter along the coast and to go out to the marine park boundary.
	E4 - purple	Reduce size and move south, allows for beach fishing.
	E5 - brown	Similar to E4 advice, but reduced the shoreline boundary and increase the seaward boundary to the marine park boundary.
	E6 - pink	Similar to E4 advice but move south, allows for beach fishing. Limited beach fishing access along this zone.
	7 – comment	Southern extent in this zone has a higher commercial fishing impact than the northern extent.
	8 – comment	Taking the shoreline boundary 0.5 km off the shore would allow commercial fishers access along this zone.
	9 – comment	Shack owners are present along the southern extent of this zone, important that beach access for fishing close to shore be maintained for recreational shore fishers and small boat fishers.
	10 – comment	Northern extent of this zone is heavily used by recreational fishers accessing the coastline through Robe and Little Dip CP.
	11 – comment	Consensus among the MPLAG members that zoning in this area needs further work in regards to seeking advice from their communities.