

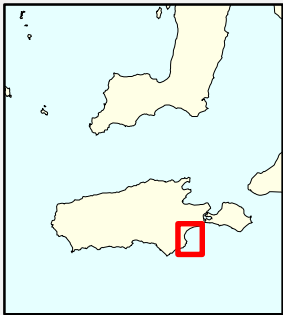
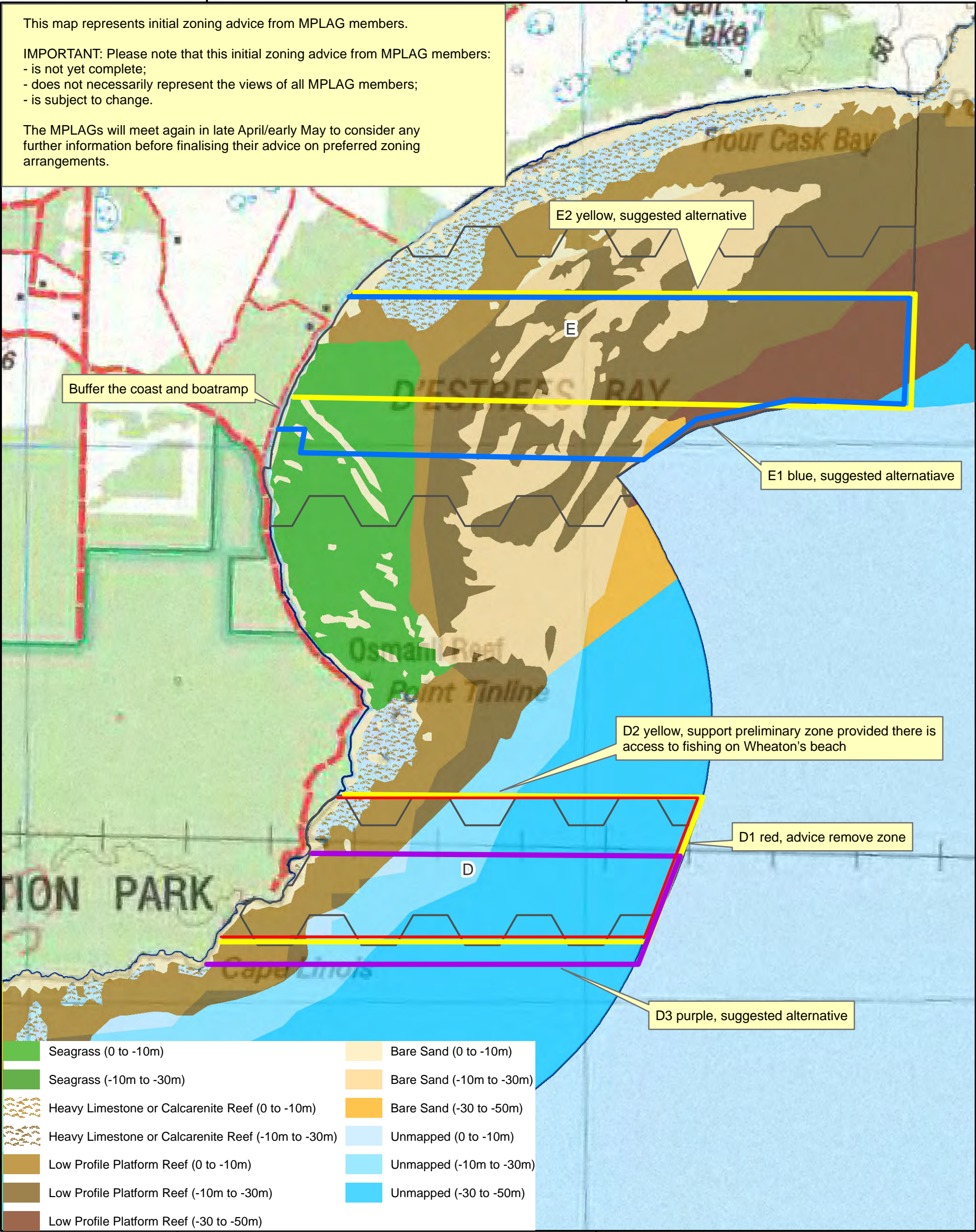
Southern Kangaroo Island Marine Park - PART C
Zoning Advice from MPLAG Meeting 4 - 17/02/2011

This map represents initial zoning advice from MPLAG members.

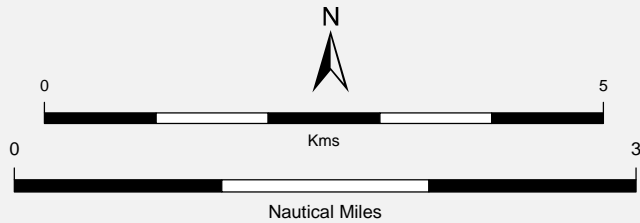
IMPORTANT: Please note that this initial zoning advice from MPLAG members:

- is not yet complete;
- does not necessarily represent the views of all MPLAG members;
- is subject to change.

The MPLAGs will meet again in late April/early May to consider any further information before finalising their advice on preferred zoning arrangements.



- Preliminary Zoning Scenarios
- State Marine Park Network
- MPLAG Suggestions
- MPLAG Suggestions
- MPLAG Suggestions
- MPLAG Suggestions



Data Source: Suggestions - MPLAG
Topographic Maps - DENR
Benthic Habitats - CSIRO, SARDI, DENR
1 March 2011
Lambert Conformal Conic
Geocentric Datum of Australia, 1994

Compiled
Projection
Datum

Marine Park: Southern Kangaroo Island (MP17) PART C**Date of meeting: 17/02/2011***Note: these comments should be read in conjunction with the feedback map.*

Zone	Comment number (or colour)	Comment
D	D1 (red)	Remove the zone altogether
	D2 (yellow)	Maintain the preliminary zone provided beach fishing is allowed from Wheaton's beach
	D3 (purple)	Move the zone south along the to between the southern end of Wheaton's beach and Cape Linois
E	E1 (blue)	Move the southern boundary north to align with the first boat ramp and exclude a 500m x 500m square area in front of the boat ramp for dingy fishing. Move the northern boundary to the southern side of Shag Rock and allow beach fishing along the entire coastline of the zone.
	E2 (yellow)	Move the southern boundary north to make it a straight east-west line. Move the northern boundary to the southern side of Shag Rock and allow beach fishing along the entire coastline of the zone.