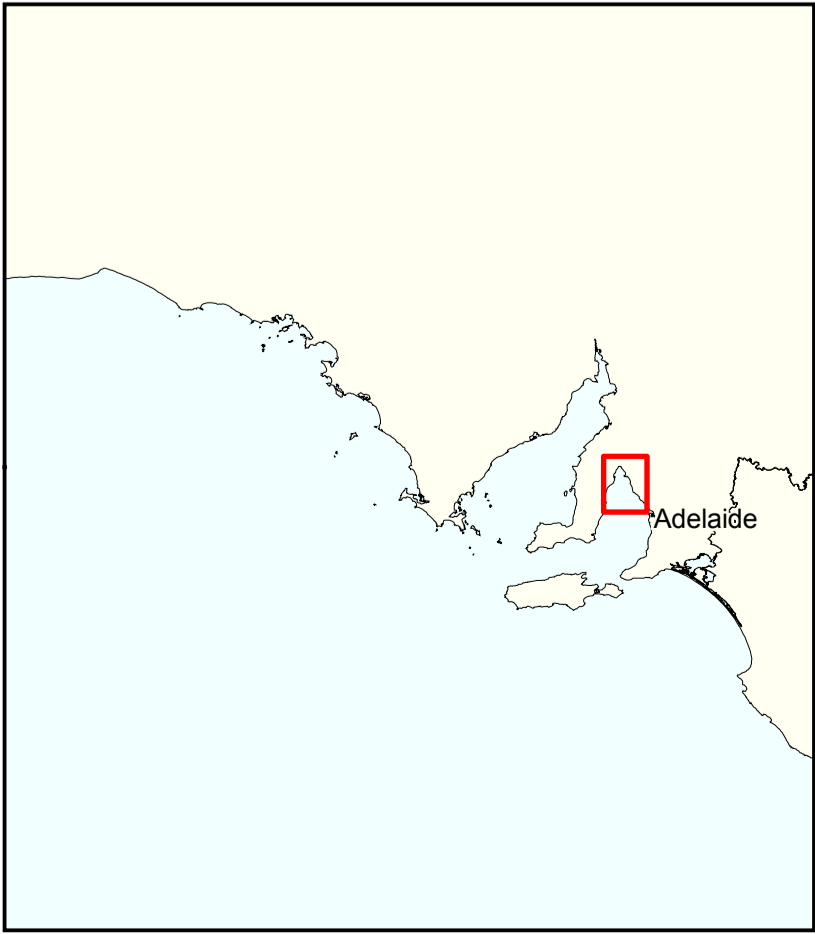
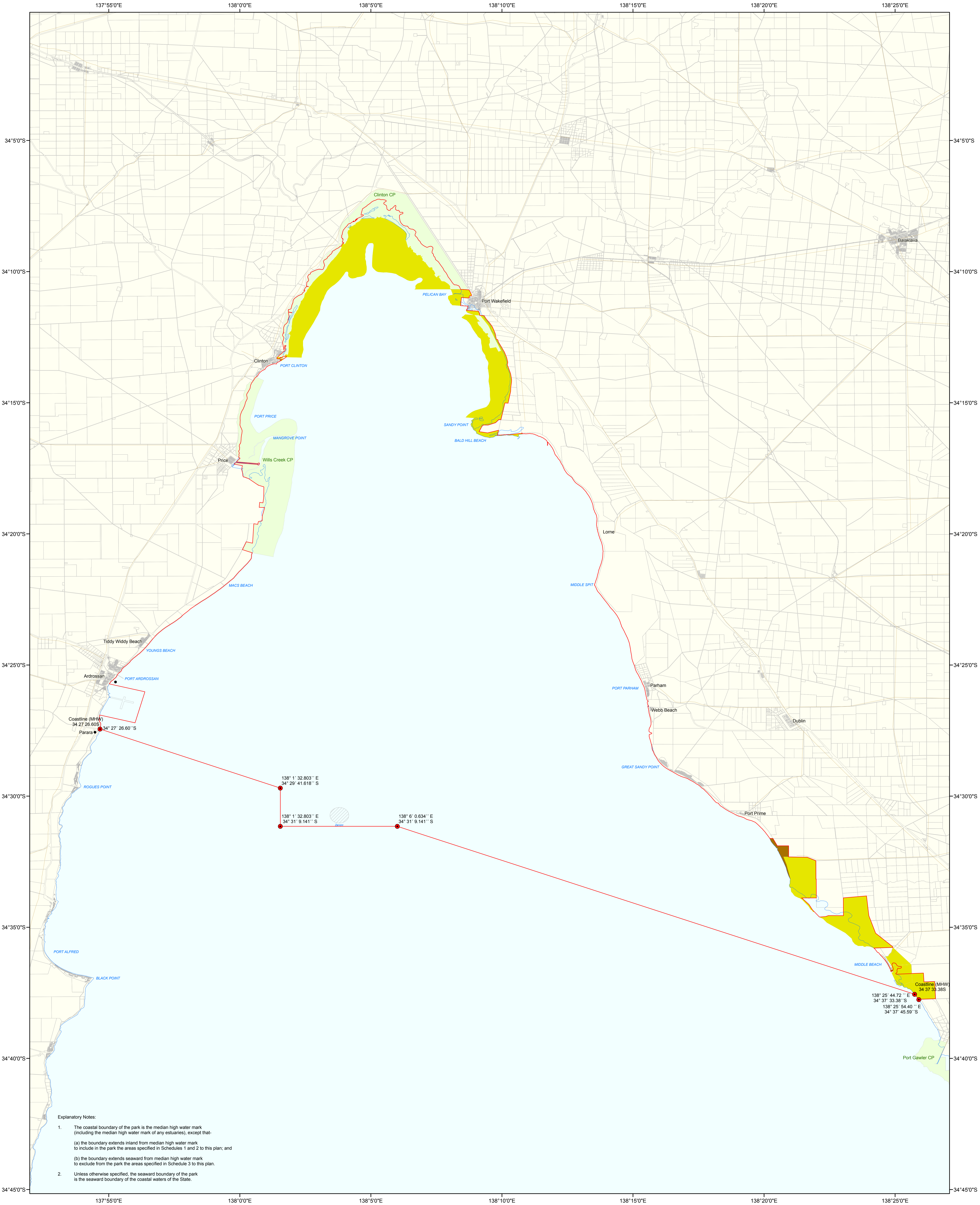
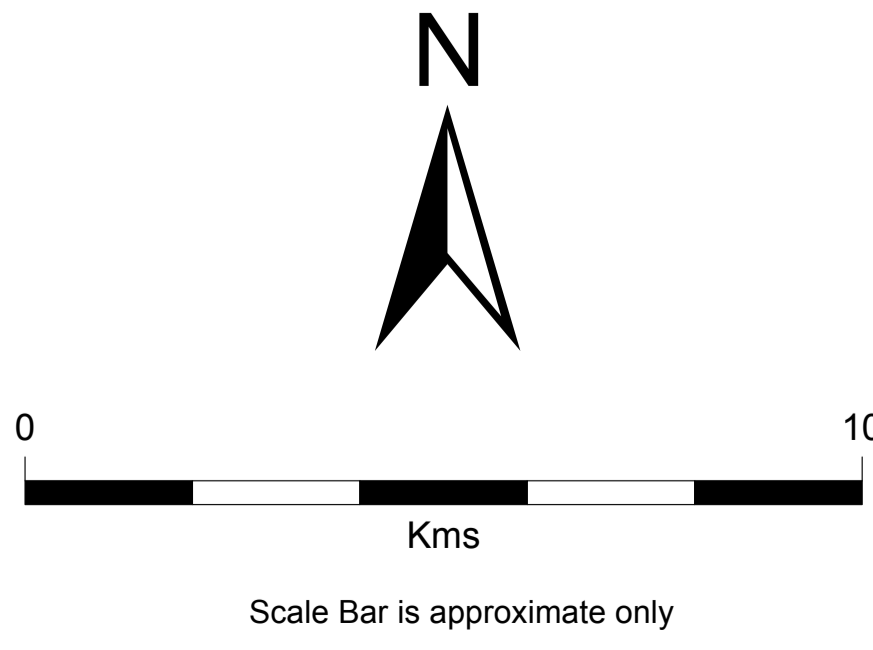


Upper Gulf St Vincent Marine Park



- Marine Park Boundaries
- Terrestrial Parks and Reserves
- Shipwreck Reserves
- Coastal CrownLand Act Reserves
- Coastal CrownLand Unallotted
- DCDB Parcels
- Coastline (median high water)
- Roads



Produced by Coast and Marine Conservation Branch
Department of Environment, Water and Natural Resources
GPO BOX 1047 Adelaide SA 5001
www.marineparks.sa.gov.au
Marine Parks, NPWSA

Data Source
Shipwreck Reserves, Topographic Data - DEWNR
DCDB - DPTI, Crownland Parcels - DEWNR, DPTI
4 December 2012

Compiled Projection
Geographic

Datum
Geocentric Datum of Australia, 1984

© Copyright Department for Environment, Water and Natural Resources 2012
All Rights Reserved. All works and information displayed are subject to Copyright. For the reproduction or publication beyond that permitted by the Copyright Act 1968 (Cwth) written permission must be sought from the Department.

Although every effort has been made to ensure the accuracy of the information displayed, the Department, its agents, officers and employees make no representations, either express or implied, that the information displayed is accurate or fit for any purpose and expressly disclaims all liability for loss or damage arising from reliance upon the information displayed.



**Government of
South Australia**