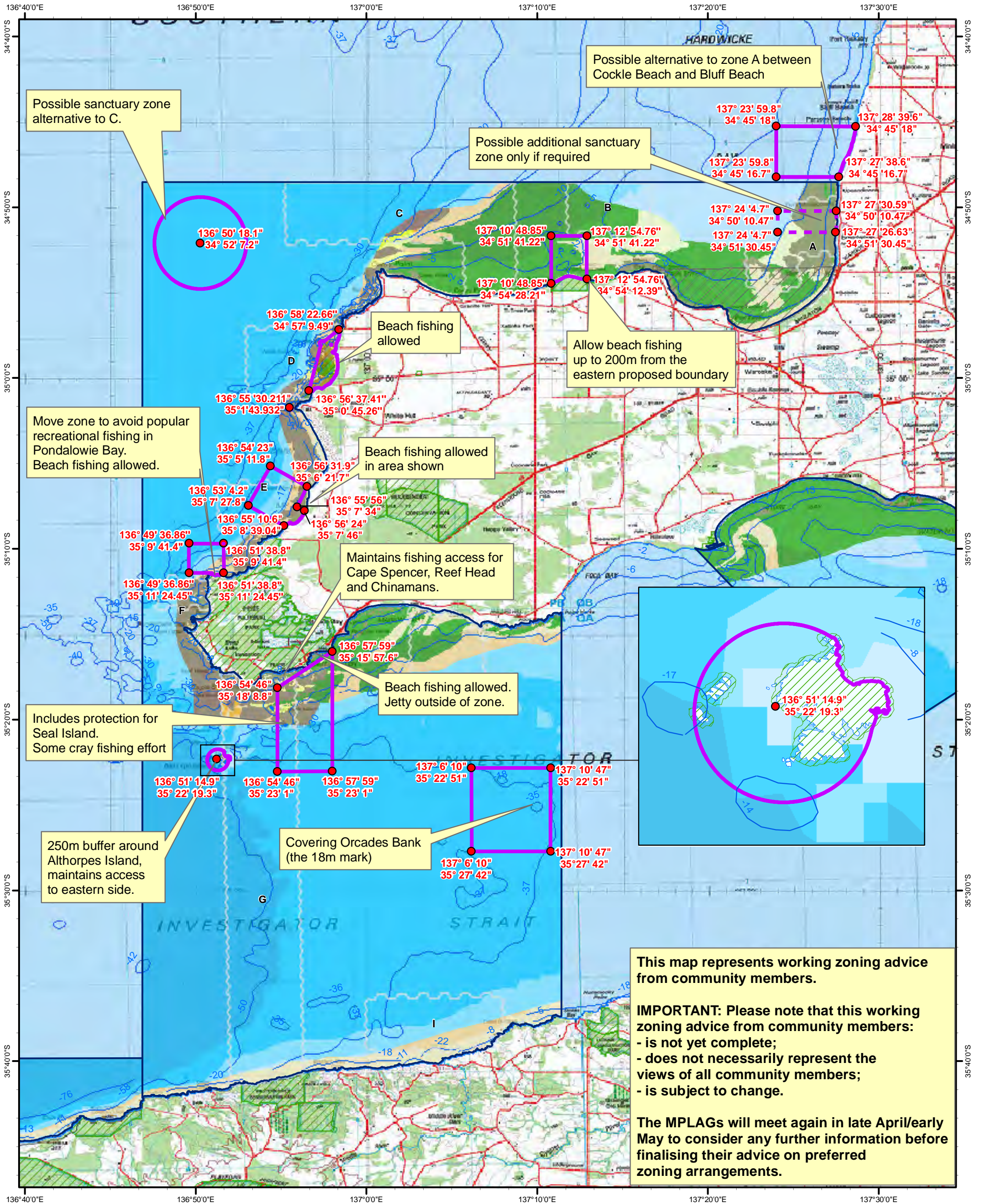


Southern Spencer Gulf Marine Park

Community Ideas - 23/04/2011

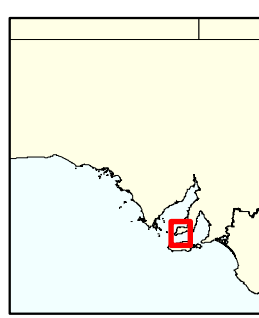


This map represents working zoning advice from community members.

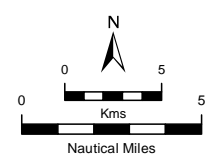
IMPORTANT: Please note that this working zoning advice from community members:

- is not yet complete;
- does not necessarily represent the views of all community members;
- is subject to change.

The MPLAGs will meet again in late April/early May to consider any further information before finalising their advice on preferred zoning arrangements.



- | | | |
|--|--------------------------|---------------------------------|
| Seagrass (0 to -10m) | Macroalgae (0 to -10m) | Parks and Reserves |
| Seagrass (-10m to -30m) | Macroalgae (-10 to -30m) | Rock Lobster Sanctuary |
| Dense Seagrass Patches (0 to -10m) | Macroalgae (-30 to -50m) | Aquatic Reserves |
| Reef (0 to -10m) | Bare Sand (0 to -10m) | Special Purpose Area (Harbours) |
| Reef (-10 to -30m) | Bare Sand (-10m to -30m) | Marine Parks |
| Reef (-30 to -50m) | Bare Sand (-30 to -50m) | Preliminary Zoning Scenarios |
| Heavy Limestone or Calcarene Reef (0 to -10m) | Unmapped (0 to -10m) | Community Suggestions |
| Heavy Limestone or Calcarene Reef (-10m to -30m) | Unmapped (-10m to -30m) | Community Suggestions |
| Low Profile Platform Reef (0 to -10m) | Unmapped (-30 to -50m) | Coastline (median high water) |
| Reef (0 to -10m) | Unmapped (>-50m) | Bathymetry |



Data Source: Suggestions - Community; Marine Parks, Parks and Reserves, Rock Lobster Sanctuaries; Bathymetry, Topographic Data, Saltmarsh Habitats - DENR; Benthic Habitat Mapping, CSIRO, SARDI-PIRSA & DENR; Aquatic Reserves - PIRSA; Harbours - DENR & Harbours and Navigation Act

Compiled Projection Datum: 3 May 2011; Geographic Datum of Australia, 1994