











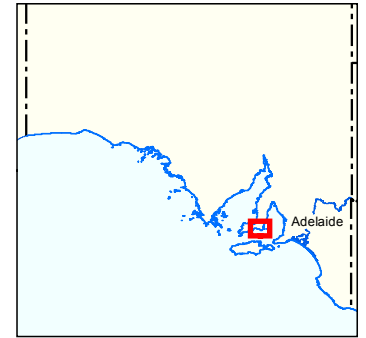
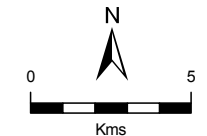
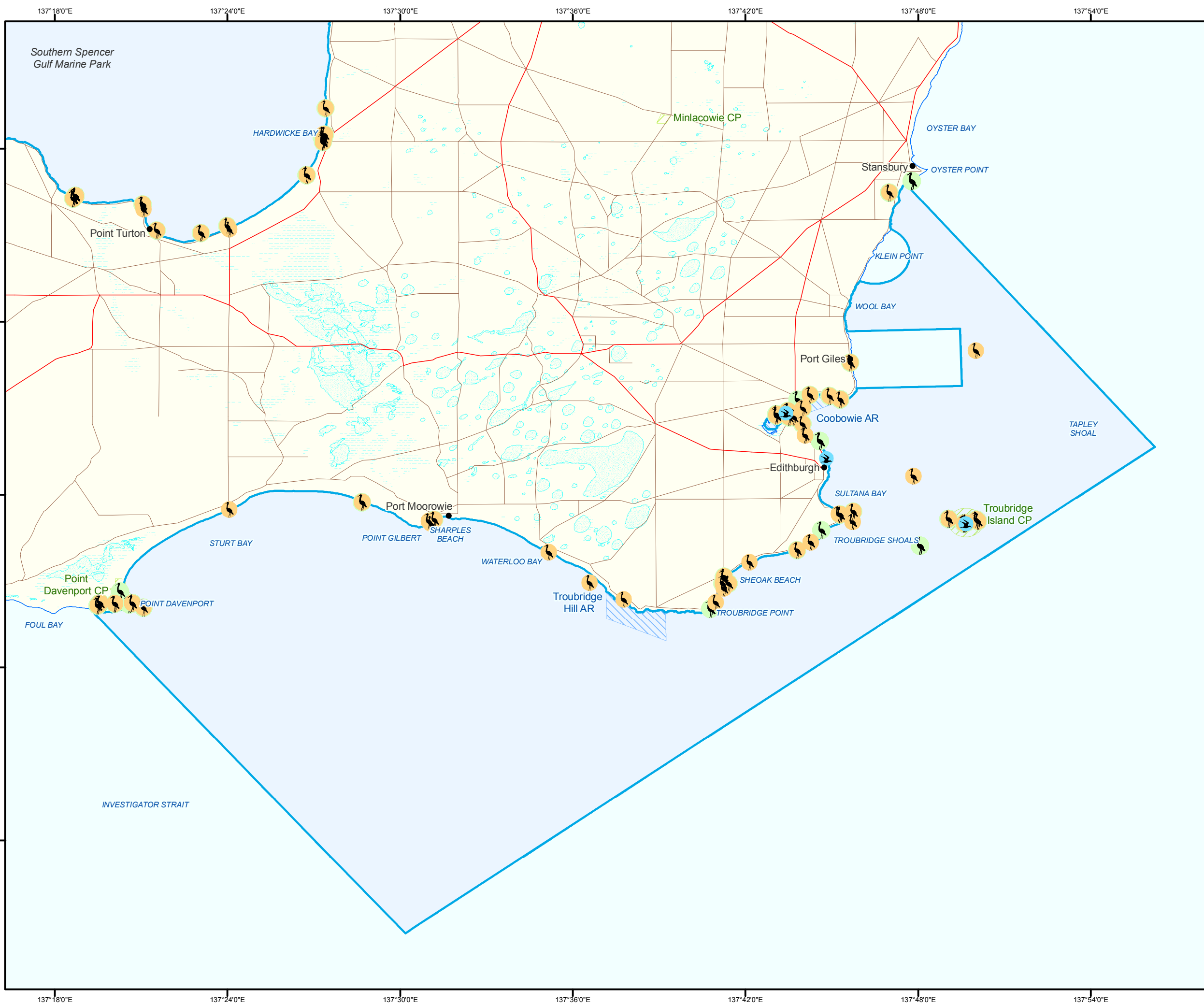


Figure 9: Lower Yorke Peninsula

Seabirds and Coastal Waders

-  Marine Parks
-  Lake - Perennial
-  Lake - Intermittent
-  Land Subject to Inundation (STI)
-  Parks and Reserves
-  Aquatic Reserves
-  Coastline (median high water)
-  Major Road
-  Minor Road
-  Sea Bird Nesting Sites
-  Coastal Wader (Residents)
-  Coastal Wader (Regular Migrants)



Produced by Coast and Marine Conservation
Department of Environment and Natural Resources
GPO Box 1047 Adelaide SA 5001
www.marineparks.sa.gov.au

Data Source Marine Parks, Parks and Reserves,
Topographic Data,
Seabirds, Wader Birds - DENR
Aquatic Reserves - PIRSA
11 August 2010

Compiled 11 August 2010
Projection Geographic
Datum Geocentric Datum of Australia, 1994

© Copyright Department of Environment and Natural Resources 2010.
All Rights Reserved. All works and information displayed are subject to Copyright. For the reproduction or publication beyond that permitted by the Copyright Act 1968 (Cwth) written permission must be sought from the Department.
Although every effort has been made to ensure the accuracy of the information displayed, the Department, its agents, officers and employees make no representations, either express or implied, that the information displayed is accurate or fit for any purpose and expressly disclaims all liability for loss or damage arising from reliance upon the information displayed.