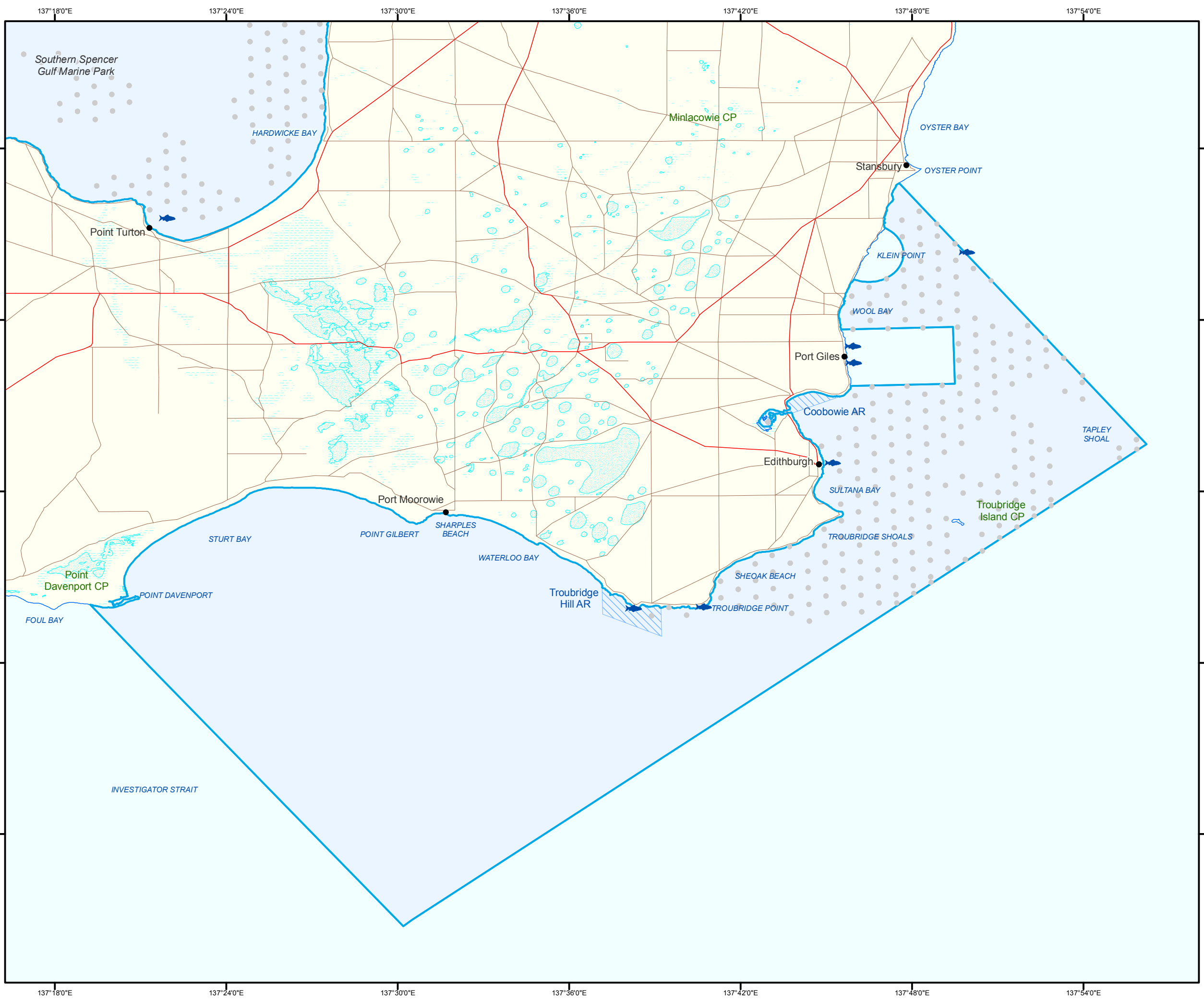
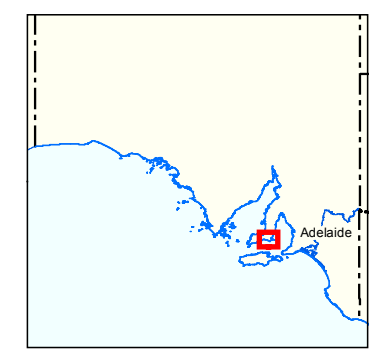
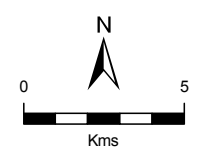


Figure 12B: Lower Yorke Peninsula

Biodiversity Fish Survey



- Marine Parks
- Lake - Perennial
- Lake - Intermittent
- Land Subject to Inundation (STI)
- Parks and Reserves
- Aquatic Reserves
- Coastline (median high water)
- Major Road
- Minor Road
- Reef Fish
- Potential Reef Fish Habitat



Produced by Coast and Marine Conservation
Department of Environment and Natural Resources
GPO Box 1047 Adelaide SA 5001

Data Source www.marineparks.sa.gov.au
Marine Parks, Parks and Reserves,
Topographic Data, Reef Fish Survey- DENR
Aquatic Reserves - PIRSA

Compiled 16 August 2010
Projection Geographic
Datum Geocentric Datum of Australia, 1994

© Copyright Department of Environment and Natural Resources 2010.
All Rights Reserved. All works and information displayed are subject to Copyright. For the reproduction or publication beyond that permitted by the Copyright Act 1968 (Cwth) written permission must be sought from the Department.
Although every effort has been made to ensure the accuracy of the information displayed, the Department, its agents, officers and employees make no representations, either express or implied, that the information displayed is accurate or fit for any purpose and expressly disclaims all liability for loss or damage arising from reliance upon the information displayed.

