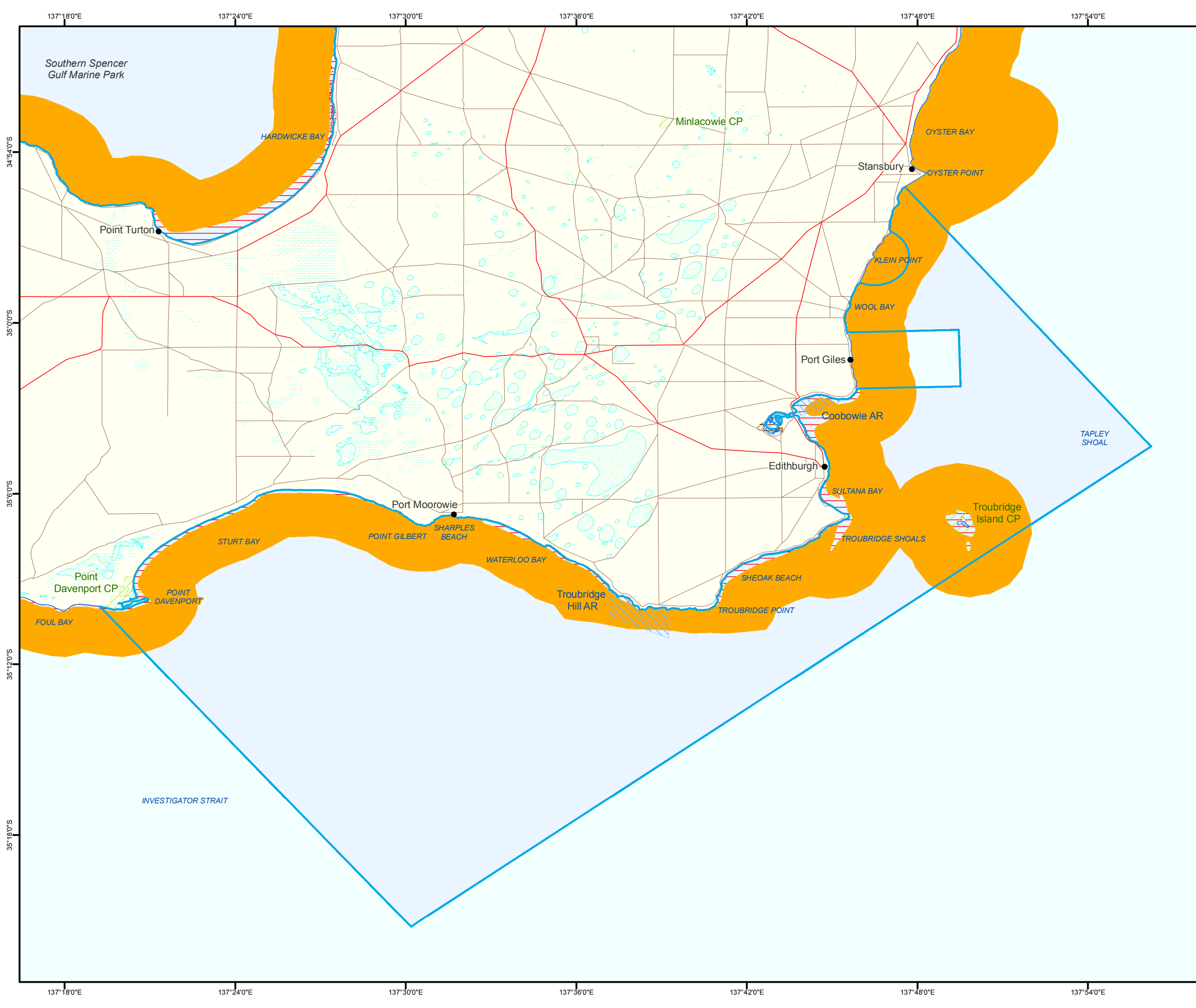
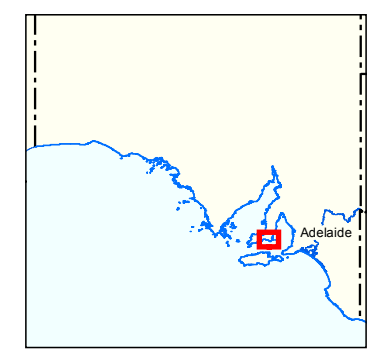
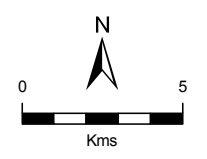


Figure 12A: Lower Yorke Peninsula
 Fish Habitat Breeding, Spawning and Nursery for Commercial and Recreational Fisheries



- Marine Parks
- Breeding, Spawning and Nursery
- Spawning and Nursery
- Nursery
- Lake - Perennial
- Lake - Intermittent
- Land Subject to Inundation (STI)
- Parks and Reserves
- Aquatic Reserves
- Coastline (median high water)
- Major Road
- Minor Road



Produced by Coast and Marine Conservation
 Department of Environment and Natural Resources
 GPO Box 1047 Adelaide SA 5001
www.marineparks.sa.gov.au
Data Source Marine Parks, Parks and Reserves,
 Topographic Data, Fish Habitats - DENR
 Aquatic Reserves - PIRSA
 12 August 2010
Compiled Geographic
Projection Geographic
Datum Geocentric Datum of Australia, 1994

© Copyright Department of Environment and Natural Resources 2010.
 All Rights Reserved. All works and information displayed are subject to Copyright. For the reproduction or publication beyond that permitted by the Copyright Act 1968 (Cwth) written permission must be sought from the Department.
 Although every effort has been made to ensure the accuracy of the information displayed, the Department, its agents, officers and employees make no representations, either express or implied, that the information displayed is accurate or fit for any purpose and expressly disclaims all liability for loss or damage arising from reliance upon the information displayed.

