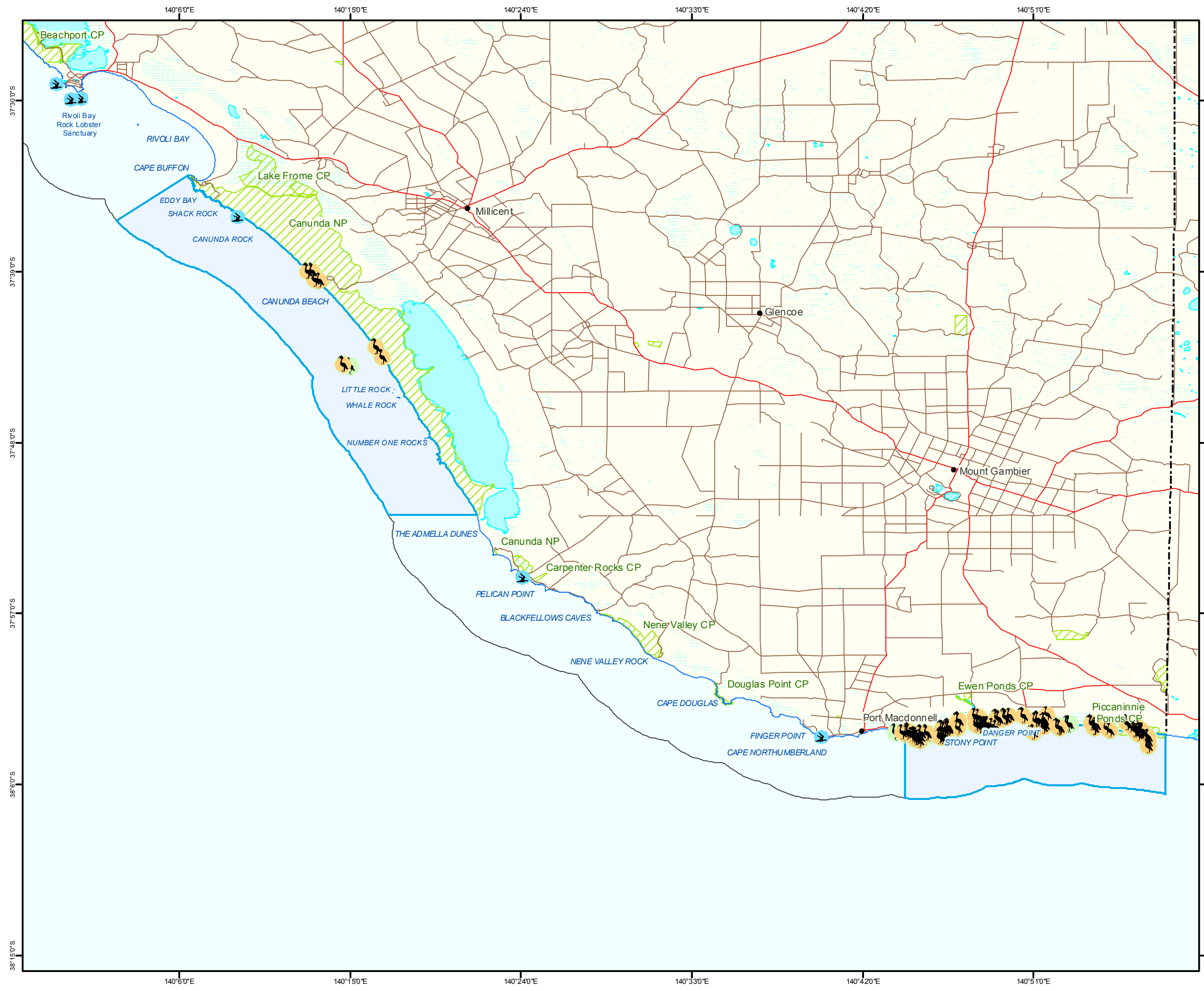
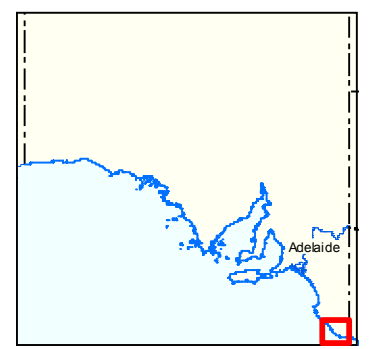
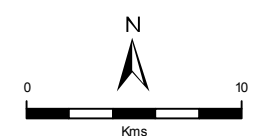


**Figure 9:  
Lower South East  
Marine Park  
Seabirds and  
Coastal Waders**



- Marine Parks
- Lake, Perennial
- Land Subject to Inundation
- Parks and Reserves
- Rock Lobster Sanctuaries
- Coastline (median high water)
- Coastal Waters of the State
- Major Road
- Minor Road
- State Border
- Sea Bird Nesting Sites
- Coastal Wader (Residents)
- Coastal Wader (Regular Migrants)



**Produced by** Coast and Marine Conservation  
Department of Environment and Natural Resources  
GPO BOX 1047 Adelaide SA 5001  
www.marineparks.sa.gov.au

**Data Source** Marine Parks, Parks and Reserves,  
Rock Lobster Sanctuaries, Topographic Data,  
Seabirds and Coastal Waders - DENR  
Coastal Waters of the State - Geoscience Australia

**Compiled** 27 July 2010

**Projection** Geographic  
**Datum** Geocentric Datum of Australia, 1994

©Copyright Department of Environment and Natural Resources 2010.  
All Rights Reserved. All works and information displayed are subject to Copyright. For the reproduction or publication beyond that permitted by the Copyright Act 1968 (Cwth) written permission must be sought from the Department.  
Although every effort has been made to ensure the accuracy of the information displayed, the Department, its agents, officers and employees make no representations, either express or implied, that the information displayed is accurate or fit for any purpose and expressly disclaims all liability for loss or damage arising from reliance upon the information displayed.