













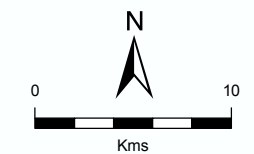


**Figure 18:  
Investigator  
Marine Park**  
Shipwrecks and  
State Heritage Places

-  Marine Parks
-  Lake - Perennial
-  Lake - Intermittent
-  Lake - Mainly Dry
-  Land Subject to Inundation (STI)
-  Parks and Reserves
-  Coastline (median high water)
-  Coastal Waters of the State
-  Major Road
-  Minor Road
-  Protected, Inspected, Found
-  Protected, Not Inspected, Not Found
-  Not Protected, Inspected, Found
-  State Heritage Places (Selected)



**Produced by** Coast and Marine Conservation  
Department for Environment and Heritage  
GPO BOX 1047 Adelaide SA 5001  
www.marineparks.sa.gov.au  
Marine Parks, Parks and Reserves,  
Shipwrecks, Topographic Data - DEH  
State Heritage Places - DEH & DPLG  
Coastal Waters of the State - Geoscience Australia  
26 July 2010

**Compiled Projection Datum**  
Geographic  
Geocentric Datum of Australia, 1994

© Copyright Department for Environment and Heritage 2010.  
All Rights Reserved. All works and information displayed are subject to Copyright. For the reproduction or publication beyond that permitted by the Copyright Act 1968 (Cwth) written permission must be sought from the Department.  
Although every effort has been made to ensure the accuracy of the information displayed, the Department, its agents, officers and employees make no representations, either express or implied, that the information displayed is accurate or fit for any purpose and expressly disclaims all liability for loss or damage arising from reliance upon the information displayed.

