





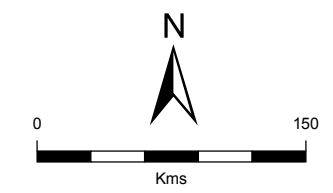
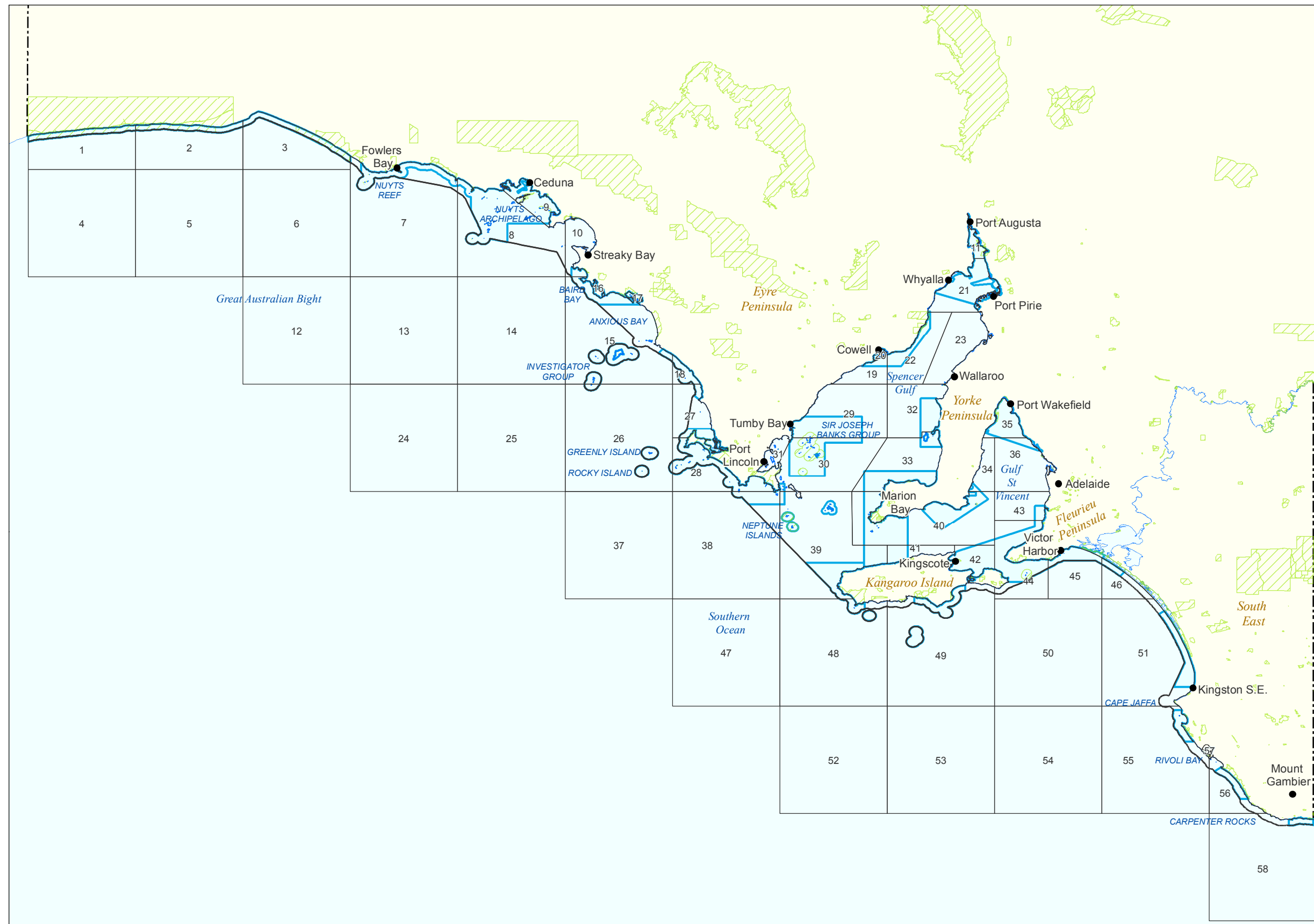


**Figure 13:
South Australia's
Marine Parks Network**

- Commercial Fishing Blocks
 - Marine Scale
 - Rock Lobster
 - Sardines
 - Charter Boats

-  Marine Parks
-  Parks and Reserves
-  Block Number
-  Coastline (median high water)
-  Coastal Waters of the State
-  State Border



Produced by Coast & Marine Conservation Branch
 Department for Environment and Heritage
 GPO Box 1047 Adelaide 5001
www.marineparks.sa.gov.au

Data Source Marine Parks, Parks and Reserves, Topographic - DEH
 Marine Scale Blocks - SARDI- PIRSA
 Coastal Waters of the State - Geoscience Australia
 30 August 2010

Compiled Geographic
Projection Geocentric Datum of Australia, 1994
Datum Geocentric Datum of Australia, 1994

© Copyright Department for Environment and Heritage 2010.
 All Rights Reserved. All works and information displayed are subject to Copyright. For the reproduction or publication beyond that permitted by the Copyright Act 1968 (Cwth) written permission must be sought from the Department.

Although every effort has been made to ensure the accuracy of the information displayed, the Department, its agents, officers and employees make no representations, either express or implied, that the information displayed is accurate or fit for any purpose and expressly disclaims all liability for loss or damage arising from reliance upon the information displayed.