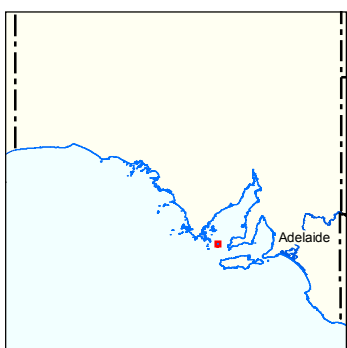
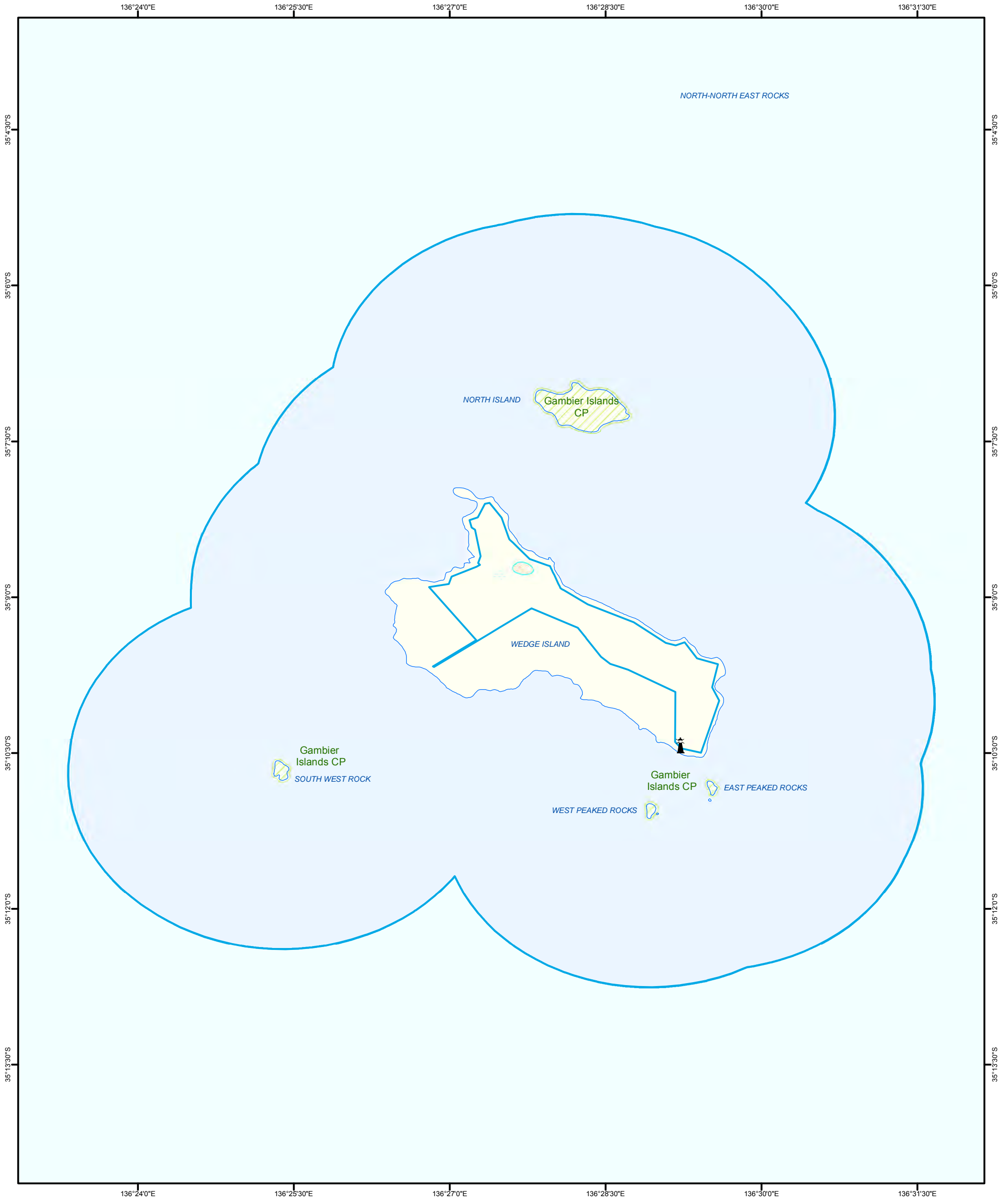






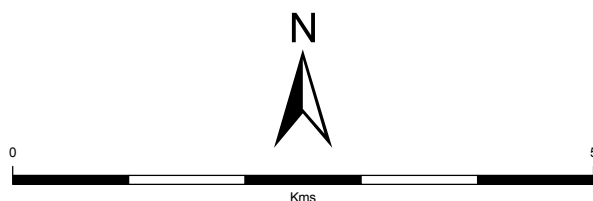


Figure 12: Gambier Islands Group Marine Park

Shipping Infrastructure



-  Marine Parks
-  Parks and Reserves
-  Lake - Mainly Dry
-  Land Subject to Inundation (STI)
-  Coastline (median high water)
-  Lighthouse



Produced by Coast and Marine Conservation
 Department of Environment and Natural Resources
 GPO BOX 1047 Adelaide SA 5001
www.marineparks.sa.gov.au
 Data Source Marine Parks, Parks and Reserves,
 Lighthouse, Topographic Data – DENR
 Compiled 6 December 2011
 Projection Geographic
 Datum Geocentric Datum of Australia, 1994

© Copyright Department of Environment and Natural Resources 2011.
 All Rights Reserved. All works and information displayed are subject to Copyright. For
 the reproduction or publication beyond that permitted by the Copyright Act 1968 (Cwth)
 written permission must be sought from the Department.
 Although every effort has been made to ensure the accuracy of the information displayed,
 the Department, its agents, officers and employees make no representations, either express
 or implied, that the information displayed is accurate or fit for any purpose and expressly
 disclaims all liability for loss or damage arising from reliance upon the information displayed.

