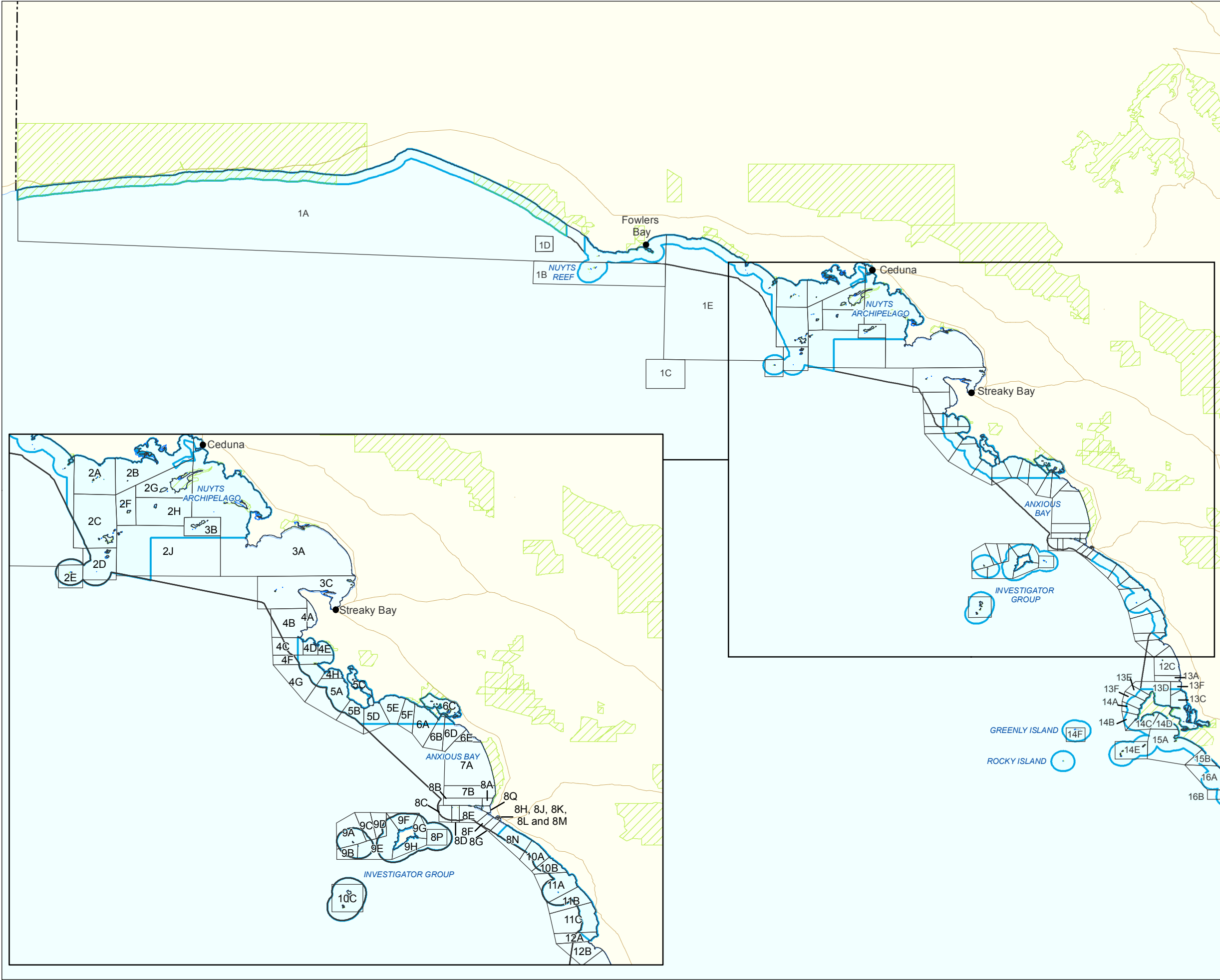
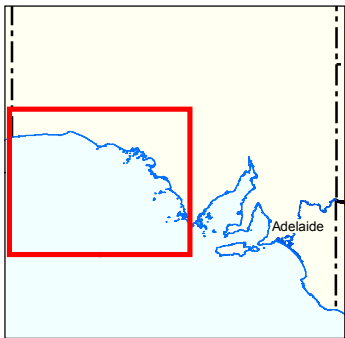
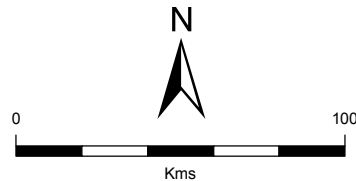


Figure 28A:
South Australia's
Marine Parks Network

Commercial Fishing
- Abalone (Far West)

- Marine Parks
- Parks and Reserves
- 00 Block Number
- Coastline (median high water)
- Coastal Waters of the State
- Roads
- State Border



Produced by Coast & Marine Conservation Branch
Department for Environment and Heritage
GPO Box 1047 Adelaide 5001
www.marineparks.sa.gov.au
Data Source Marine Parks, Parks and Reserves, Topographic - DEH
Abalone Blocks - SARDI - PIRSA
Coastal Waters of the State - Geoscience Australia
30 August 2010
Compiled Geographic
Projection Geocentric Datum of Australia, 1994
Datum
© Copyright Department for Environment and Heritage 2010.
All Rights Reserved. All works and information displayed are subject to Copyright. For
the reproduction or publication beyond that permitted by the Copyright Act 1968 (Cwth)
written permission must be sought from the Department.
Although every effort has been made to ensure the accuracy of the information displayed,
the Department, its agents, officers and employees make no representations, either express
or implied, that the information displayed is accurate or fit for any purpose and expressly
disclaims all liability for loss or damage arising from reliance upon the information displayed.