

Marine Park 6 Sir Joseph Banks Group Marine Park

Final MPLAG Zoning
Advice from Meeting
held 12/5/2011

Zoning Advice

Sanctuary Zones

 Unanimous Support

Other Zoning Advice

 GMU Suggestion


 Marine Parks

 Parks and Reserves

 Lake - Intermittent

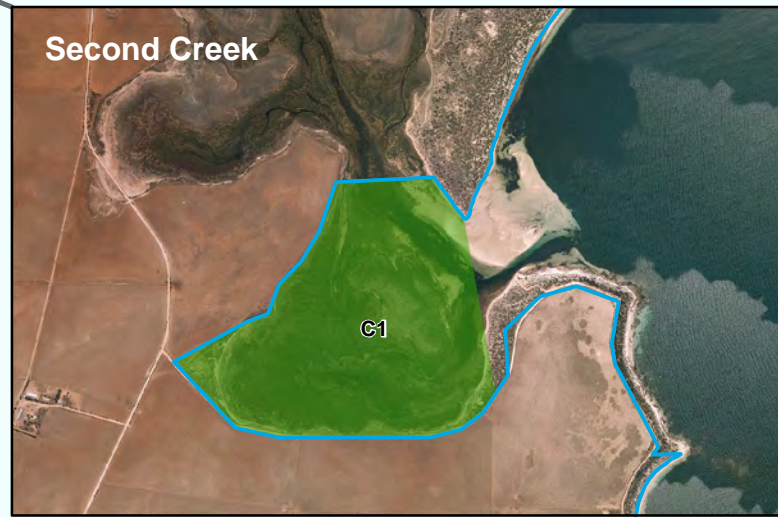
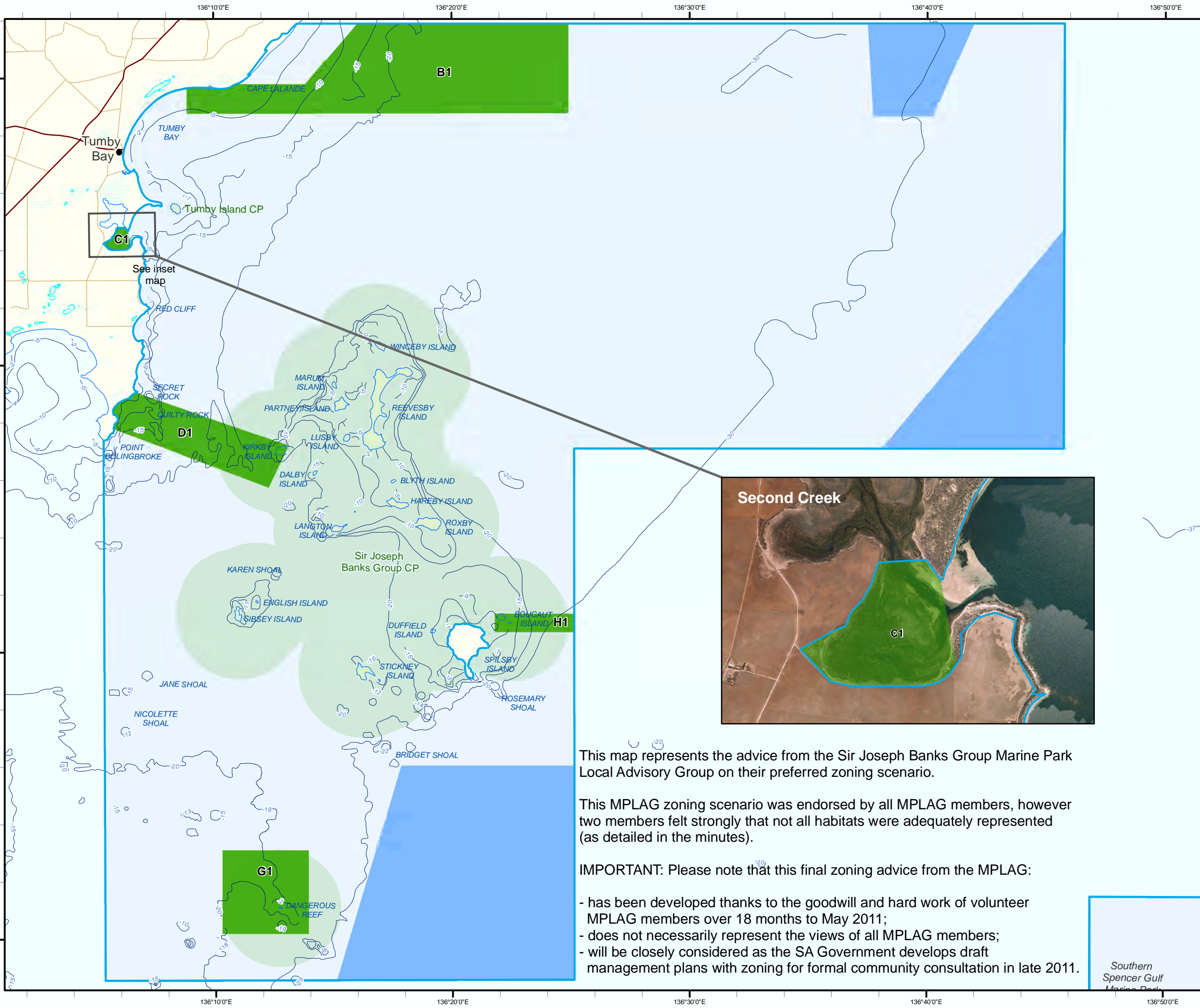
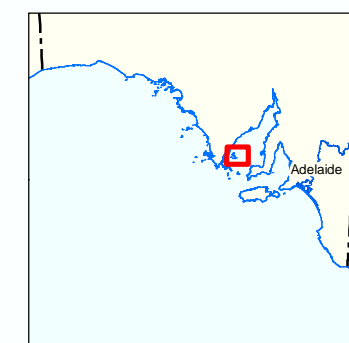
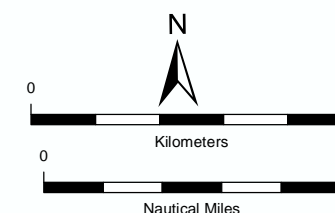
 Land Subject to Inundation (STI)

 Bathymetry

 Coastline (median high water)

 Major Road

 Minor Road



This map represents the advice from the Sir Joseph Banks Group Marine Park Local Advisory Group on their preferred zoning scenario.

This MPLAG zoning scenario was endorsed by all MPLAG members, however two members felt strongly that not all habitats were adequately represented (as detailed in the minutes).

IMPORTANT: Please note that this final zoning advice from the MPLAG:

- has been developed thanks to the goodwill and hard work of volunteer MPLAG members over 18 months to May 2011;
- does not necessarily represent the views of all MPLAG members;
- will be closely considered as the SA Government develops draft management plans with zoning for formal community consultation in late 2011.

Southern
Spencer Gulf
Marine Park

Produced by Marine Parks Project
Department of Environment and Natural Resources
GPO BOX 1047 Adelaide SA 5001
www.marineparks.sa.gov.au

Data Source Marine Parks, Parks and Reserves,
Topographic Data, Bathymetry - DENR

**Compiled
Projection
Datum** 14 June 2011
Lambert Conformal Conic
Geocentric Datum of Australia, 1994

© Copyright Department of Environment and Natural Resources 2011.
All Rights Reserved. All works and information displayed are subject to Copyright. For the reproduction or publication beyond that permitted by the Copyright Act 1968 (Cwth) written permission must be sought from the Department.
Although every effort has been made to ensure the accuracy of the information displayed, the Department, its agents, officers and employees make no representations, either express or implied, that the information displayed is accurate or fit for any purpose and expressly disclaims all liability for loss or damage arising from reliance upon the information displayed.

