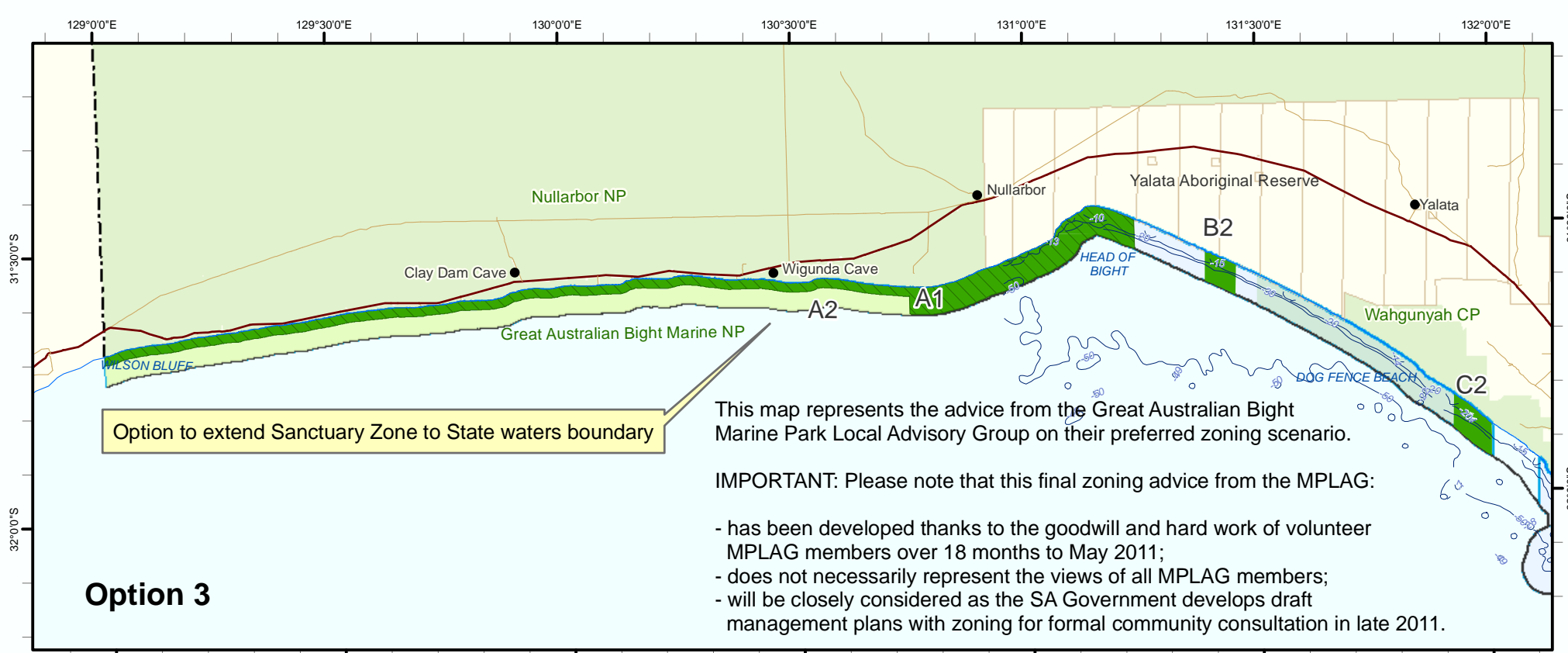
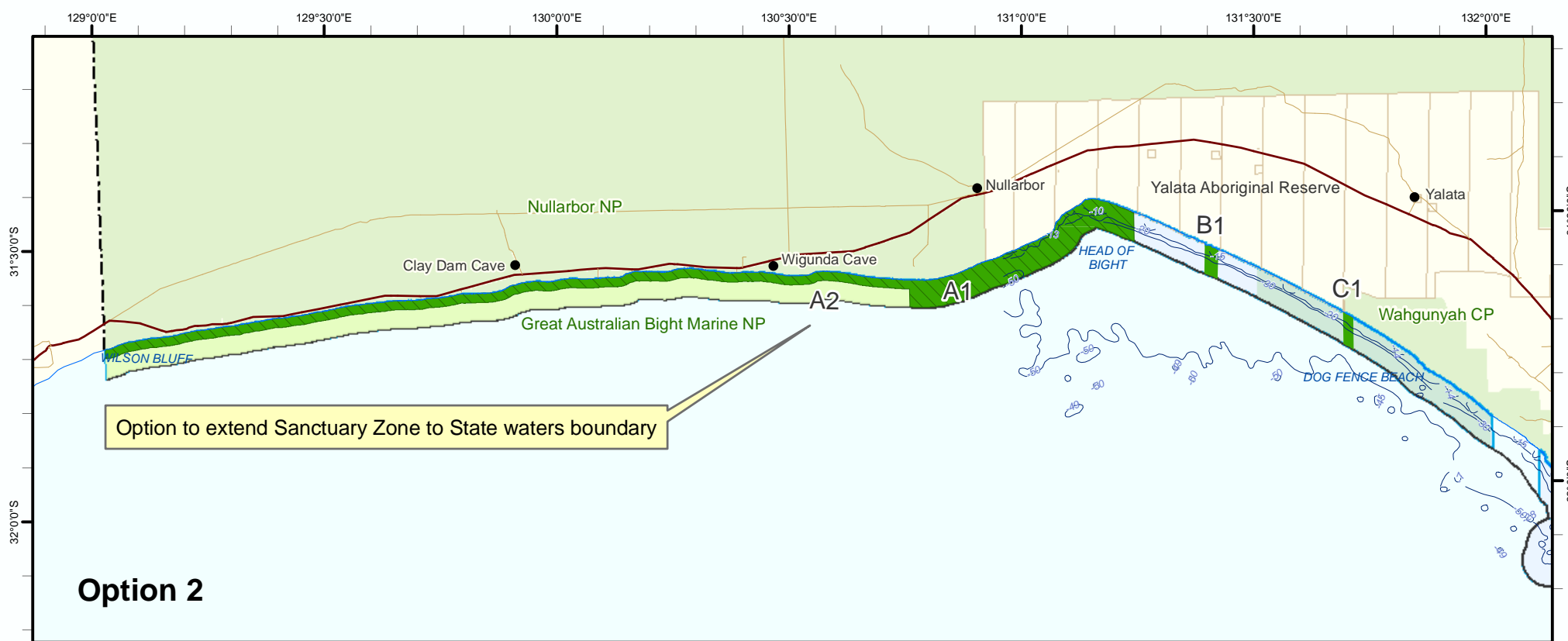
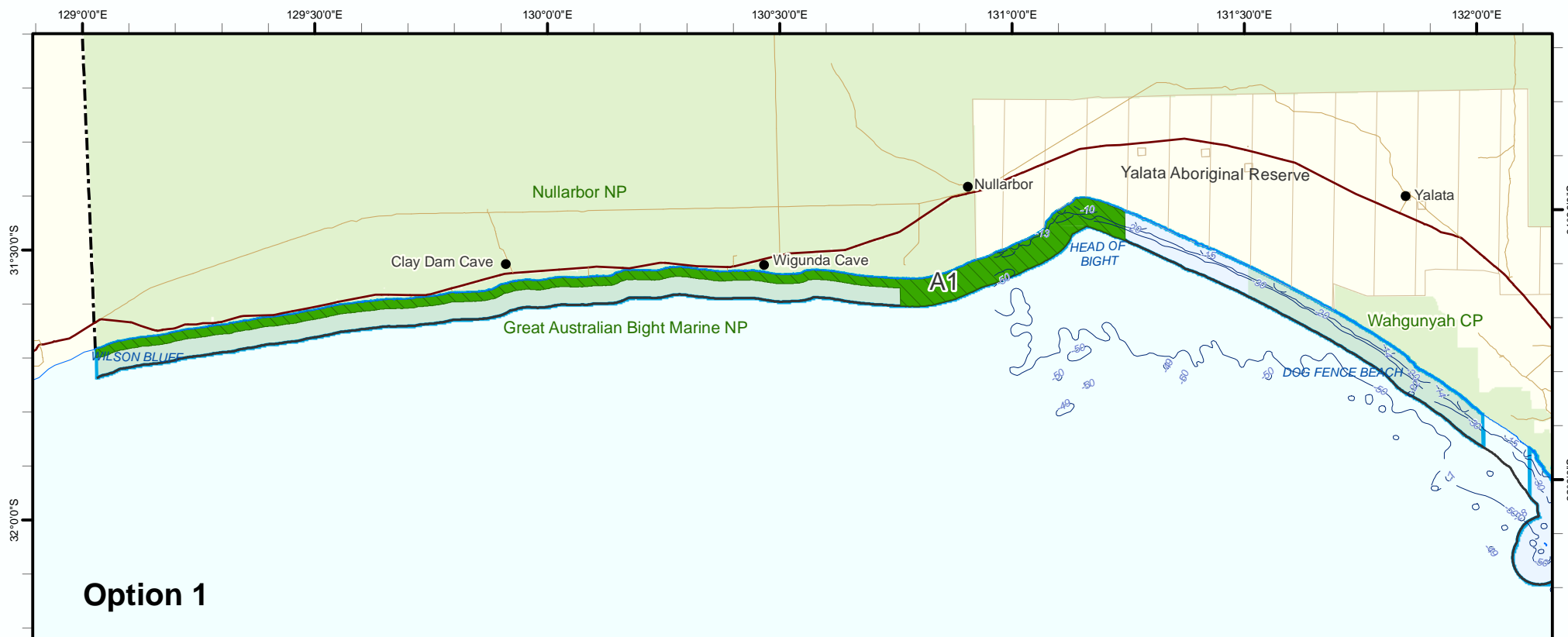


# Marine Park 1 - Far West Coast Marine Park

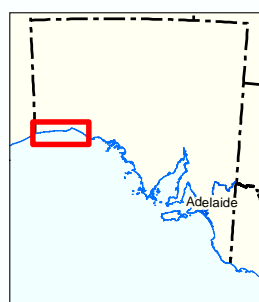
Final MPLAG Zoning Advice from Meeting held 11/5/2011



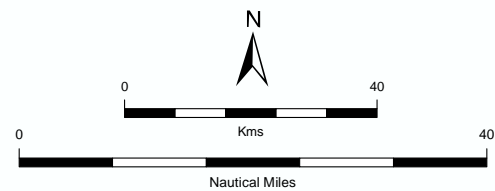
This map represents the advice from the Great Australian Bight Marine Park Local Advisory Group on their preferred zoning scenario.

**IMPORTANT:** Please note that this final zoning advice from the MPLAG:

- has been developed thanks to the goodwill and hard work of volunteer MPLAG members over 18 months to May 2011;
- does not necessarily represent the views of all MPLAG members;
- will be closely considered as the SA Government develops draft management plans with zoning for formal community consultation in late 2011.



- |   |                                 |
|---|---------------------------------|
| <b>Zoning Advice</b>  | — Bathymetry                    |
| <span style="display:inline-block; width:15px; height:10px; background-color:darkgreen; border:1px solid black;"></span> Sanctuary Zone   | — Coastline (median high water) |
| <span style="display:inline-block; width:15px; height:10px; background-color:lightgreen; border:1px solid black;"></span> Other Zoning Advice                                       | — Coastal Waters of the State   |
| <span style="display:inline-block; width:15px; height:10px; background-color:lightblue; border:1px solid black;"></span> Marine Park  | — Major Road                    |
| <span style="display:inline-block; width:15px; height:10px; background-color:lightyellow; border:1px solid black;"></span> Parks and Reserves                                       | — Minor Road                    |
| <span style="display:inline-block; width:15px; height:10px; background-color:lightgrey; border:1px solid black;"></span> Special Purpose Area (GAB Existing Restricted Access Zone) | — State Border                  |
| <span style="display:inline-block; width:15px; height:10px; border:1px solid black;"></span> Aboriginal Lands   |                                 |



**Produced by**  
Marine Parks Project  
Department of Environment and Natural Resources  
GPO BOX 1047 Adelaide SA 5001  
www.marineparks.sa.gov.au

**Data Source**  
Marine Parks, Parks and Reserves,  
Topographic Data, Bathymetry - DENR  
Coastal Waters of the State - Geoscience Australia  
Aboriginal Lands - PIRSA

**Compiled**  
15 June 2011

**Projection**  
Lambert Conformal Conic

**Datum**  
Geocentric Datum of Australia, 1994

© Copyright Department of Environment and Natural Resources 2011. All Rights Reserved. All works and information displayed are subject to Copyright. For the reproduction or publication beyond that permitted by the Copyright Act 1968 (Cwth) written permission must be sought from the Department. Although every effort has been made to ensure the accuracy of the information displayed, the Department, its agents, officers and employees make no representations, either express or implied, that the information displayed is accurate or fit for any purpose and expressly disclaims all liability for loss or damage arising from reliance upon the information displayed.