

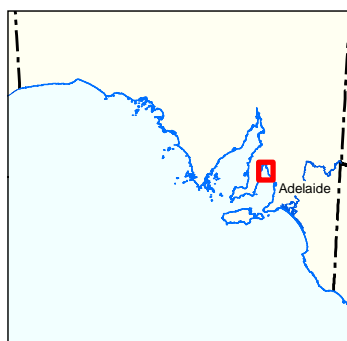
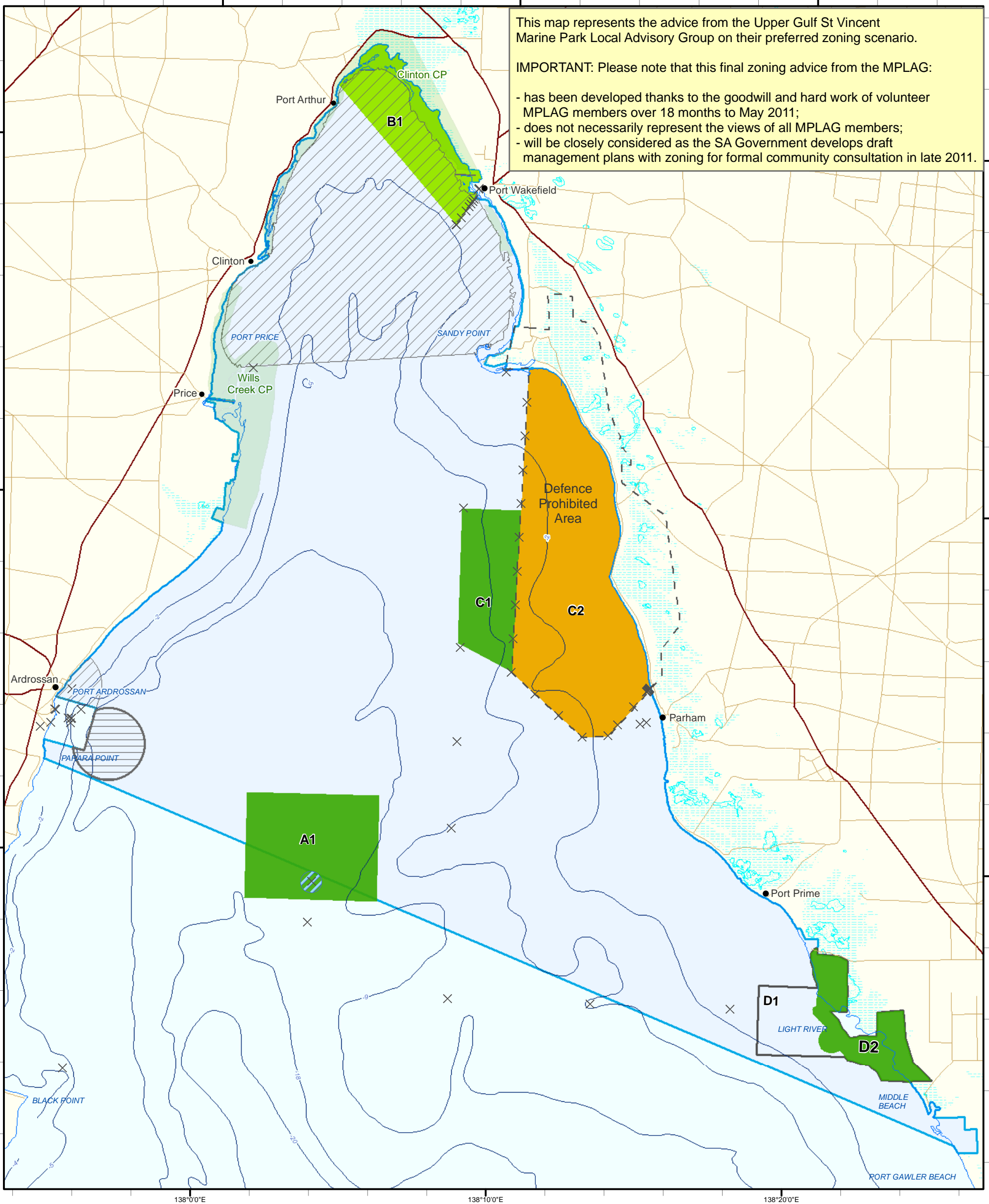
Marine Park 14 - Upper Gulf St Vincent Marine Park

Final MPLAG Zoning Advice from Meeting held 5/5/2011

This map represents the advice from the Upper Gulf St Vincent Marine Park Local Advisory Group on their preferred zoning scenario.

IMPORTANT: Please note that this final zoning advice from the MPLAG:

- has been developed thanks to the goodwill and hard work of volunteer MPLAG members over 18 months to May 2011;
- does not necessarily represent the views of all MPLAG members;
- will be closely considered as the SA Government develops draft management plans with zoning for formal community consultation in late 2011.



Zoning Advice

Sanctuary Zones

- Unanimous Support
- Majority Support
- Minority Support

Other Zoning Advice

- RAZ Suggestion
- Marine Park
- Parks and Reserves
- Shipwreck Reserves

Lake - Intermittent

Lake - Mainly Dry

Land Subject to Inundation (STI)

Special Purpose Area (Harbours)

Special Purpose Area (Anchorage Locations)

Defence Prohibited Area

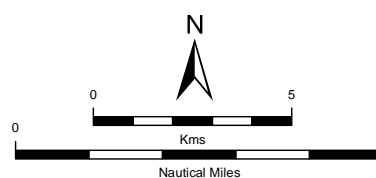
Bathymetry

Coastline (median high water)

Major Road

Minor Road

Navigation Markers



Produced by Marine Parks Project
Department of Environment and Natural Resources
GPO BOX 1047 Adelaide SA 5001
www.marineparks.sa.gov.au

Data Source Marine Parks, Parks and Reserves,
Shipwreck Reserves Topographic Data,
Bathymetry, Defence Prohibited Area - DENR
Navigation Markers - DTEI
Harbours - DENR & Harbours and Navigation Act
Prospective Anchorage Locations - Flinders Ports
17 June 2011
Lambert Conformal Conic
Geocentric Datum of Australia, 1994

Compiled Department of Environment and Natural Resources 2011.
Projection All Rights Reserved. All works and information displayed are subject to Copyright. For the reproduction or publication beyond that permitted by the Copyright Act 1968 (Cwth) written permission must be sought from the Department.

Although every effort has been made to ensure the accuracy of the information displayed, the Department, its agents, officers and employees make no representations, either express or implied, that the information displayed is accurate or fit for any purpose and expressly disclaims all liability for loss or damage arising from reliance upon the information displayed.

