

Marine Park 11 - Eastern Spencer Gulf Marine Park

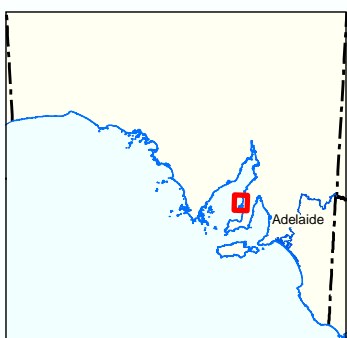
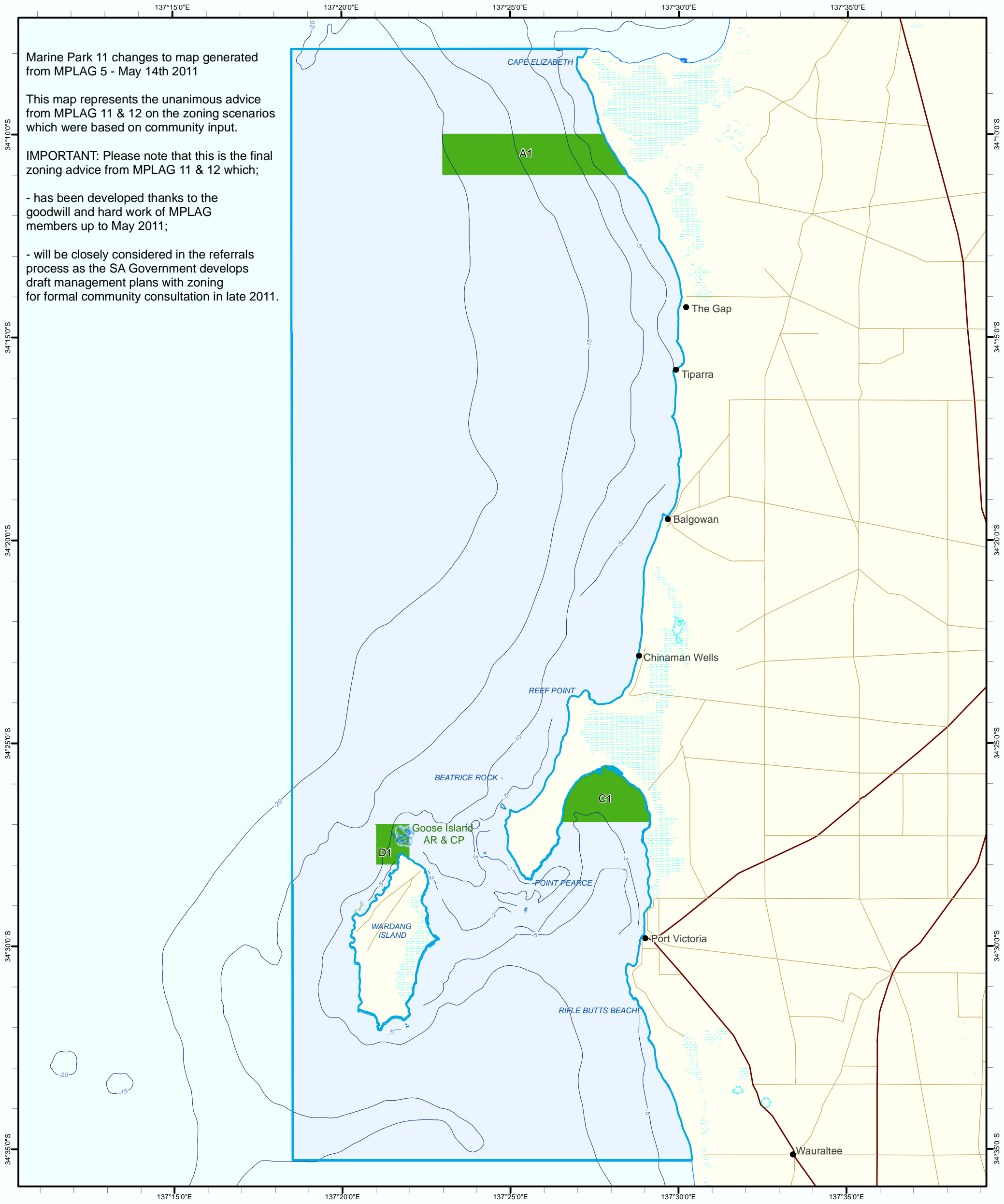
Final MPLAG Zoning Advice from Meeting held 14/5/2011

Marine Park 11 changes to map generated from MPLAG 5 - May 14th 2011

This map represents the unanimous advice from MPLAG 11 & 12 on the zoning scenarios which were based on community input.

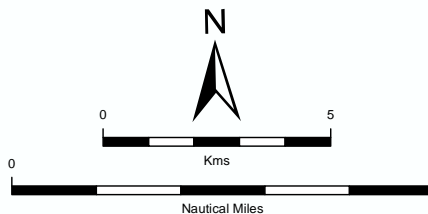
IMPORTANT: Please note that this is the final zoning advice from MPLAG 11 & 12 which;

- has been developed thanks to the goodwill and hard work of MPLAG members up to May 2011;
- will be closely considered in the referrals process as the SA Government develops draft management plans with zoning for formal community consultation in late 2011.



- Zoning Advice**
- Unanimous Support
 - Marine Park
 - Parks and Reserves
 - Lake - Intermittent
 - Land Subject to Inundation (STI)
 - Aquatic Reserves

- Bathymetry
- Coastline (median high water)
- Major Road
- Minor Road



Produced by Marine Parks Project
Department of Environment and Natural Resources
GPO BOX 1047 Adelaide SA 5001
www.marineparks.sa.gov.au

Data Source Marine Parks, Parks and Reserves,
Topographic Data, Bathymetry - DENR
Aquatic Reserves - PIRSA

Compiled Projection Datum 15 June 2011
Lambert Conformal Conic
Geocentric Datum of Australia, 1994

© Copyright Department of Environment and Natural Resources 2011. All Rights Reserved. All works and information displayed are subject to Copyright. For the reproduction or publication beyond that permitted by the Copyright Act 1968 (with) written permission must be sought from the Department.

Although every effort has been made to ensure the accuracy of the information displayed, the Department, its agents, officers and employees make no representations, either express or implied, that the information displayed is accurate or fit for any purpose and expressly disclaims all liability for loss or damage arising from reliance upon the information displayed.

