








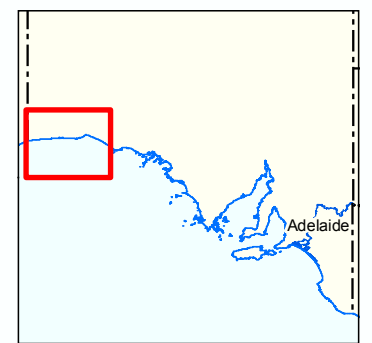
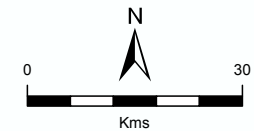


**Figure 2B:  
Far West Coast  
Marine Park  
Bathymetry**

- Depth (m)**
-  50 m +
  -  0 m
  -  Parks and Reserves
  -  Marine Parks
  -  Coastline (median high water)
  -  Coastal Waters of the State
  -  Major Road
  -  Minor Road
  -  State Border



**Produced by** Coast and Marine Conservation  
 Department for Environment and Heritage  
 GPO BOX 1047 Adelaide SA 5001  
 www.marineparks.sa.gov.au

**Data Source** Marine Parks, Parks and Reserves,  
 Topographic Data, Bathymetry - DEH  
 Coastal Waters of the State - Geoscience Australia  
 2 August 2010

**Compiled**  
**Projection** Geographic  
**Datum** Geocentric Datum of Australia, 1994

© Copyright Department for Environment and Heritage 2010.  
 All Rights Reserved. All works and information displayed are subject to Copyright. For  
 the reproduction or publication beyond that permitted by the Copyright Act 1968 (Cwth)  
 written permission must be sought from the Department.  
 Although every effort has been made to ensure the accuracy of the information displayed,  
 the Department, its agents, officers and employees make no representations, either express  
 or implied, that the information displayed is accurate or fit for any purpose and expressly  
 disclaims all liability for loss or damage arising from reliance upon the information displayed.

