












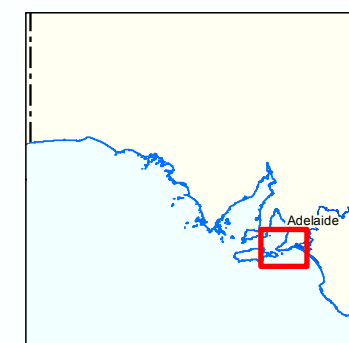
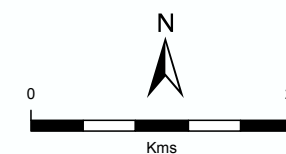


Figure 14: Encounter Marine Park

Published Recreational
Fishing Sites (1998),
Diving Sites and
Artificial Reefs

-  Marine Parks
-  Lake - Perennial
-  Lake - Intermittent
-  Land Subject to Flooding (STF)
-  Land Subject to Inundation (STI)
-  Parks and Reserves
-  Aquatic Reserves
-  Coastline (median high water)
-  Coastal Waters of the State
-  Major Road
-  Minor Road
-  Recreational Diving Sites
-  Recreational Fishing Sites
-  Artificial Reefs

Pescatore and Ellis
'Country GPS Marks in
South Australia', 1998



Produced by Coast and Marine Conservation
Department for Environment and Heritage
GPO BOX 1047 Adelaide SA 5001
www.marineparks.sa.gov.au

Data Source Marine Parks, Parks and Reserves,
Topographic Data, Recreational Fishing Sites,
Recreational Diving Sites - DEH
Artificial Reefs - DEH & PIRSA
Aquatic Reserves - PIRSA
Coastal Waters of the State - Geoscience Australia

Compiled 9 August 2010
Projection Geographic
Datum Geocentric Datum of Australia, 1994

© Copyright Department for Environment and Heritage 2010.
All Rights Reserved. All works and information displayed are subject to Copyright. For
the reproduction or publication beyond that permitted by the Copyright Act 1968 (Cwth)
written permission must be sought from the Department.

Although every effort has been made to ensure the accuracy of the information displayed,
the Department, its agents, officers and employees make no representations, either express
or implied, that the information displayed is accurate or fit for any purpose and expressly
disclaims all liability for loss or damage arising from reliance upon the information displayed.

