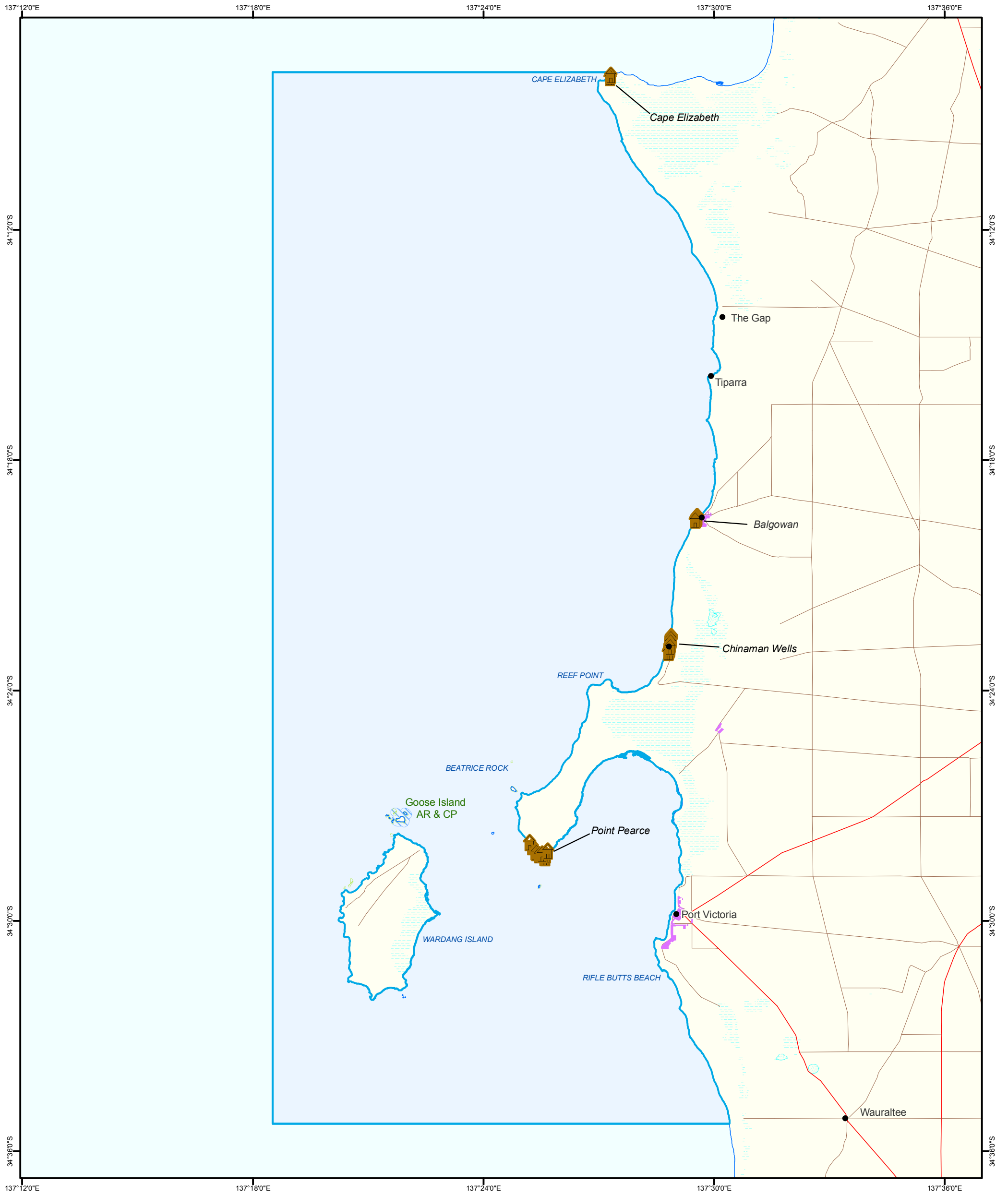










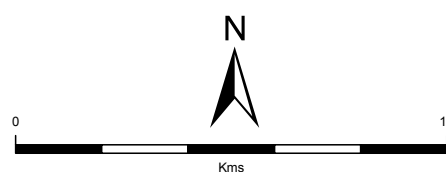


Figure 15: Eastern Spencer Gulf Marine Park
 Built Up Areas and Shacks



- | | |
|--|--|
|  Built Up Area |  Major Road |
|  Marine Parks |  Minor Road |
|  Parks and Reserves |  Coastal Shacks |
|  Aquatic Reserves | |
|  Lake - Intermittent | |
|  Land Subject to Inundation (STI) | |
|  Coastline (median high water) | |



Produced by Coast and Marine Conservation
 Department for Environment and Heritage
 GPO BOX 1047 Adelaide SA 5001
www.marineparks.sa.gov.au
Data Source Marine Parks, Parks and Reserves,
 Topographic Data - DEH
 Coastal Shacks - NPWSA
 Aquatic Reserves - PIRSA
 11 August 2010
Compiled Projection Datum Geographic
 Geocentric Datum of Australia, 1994

© Copyright Department for Environment and Heritage 2010.
 All Rights Reserved. All works and information displayed are subject to Copyright. For
 the reproduction or publication beyond that permitted by the Copyright Act 1968 (Cwth)
 written permission must be sought from the Department.
 Although every effort has been made to ensure the accuracy of the information displayed,
 the Department, its agents, officers and employees make no representations, either express
 or implied, that the information displayed is accurate or fit for any purpose and expressly
 disclaims all liability for loss or damage arising from reliance upon the information displayed.