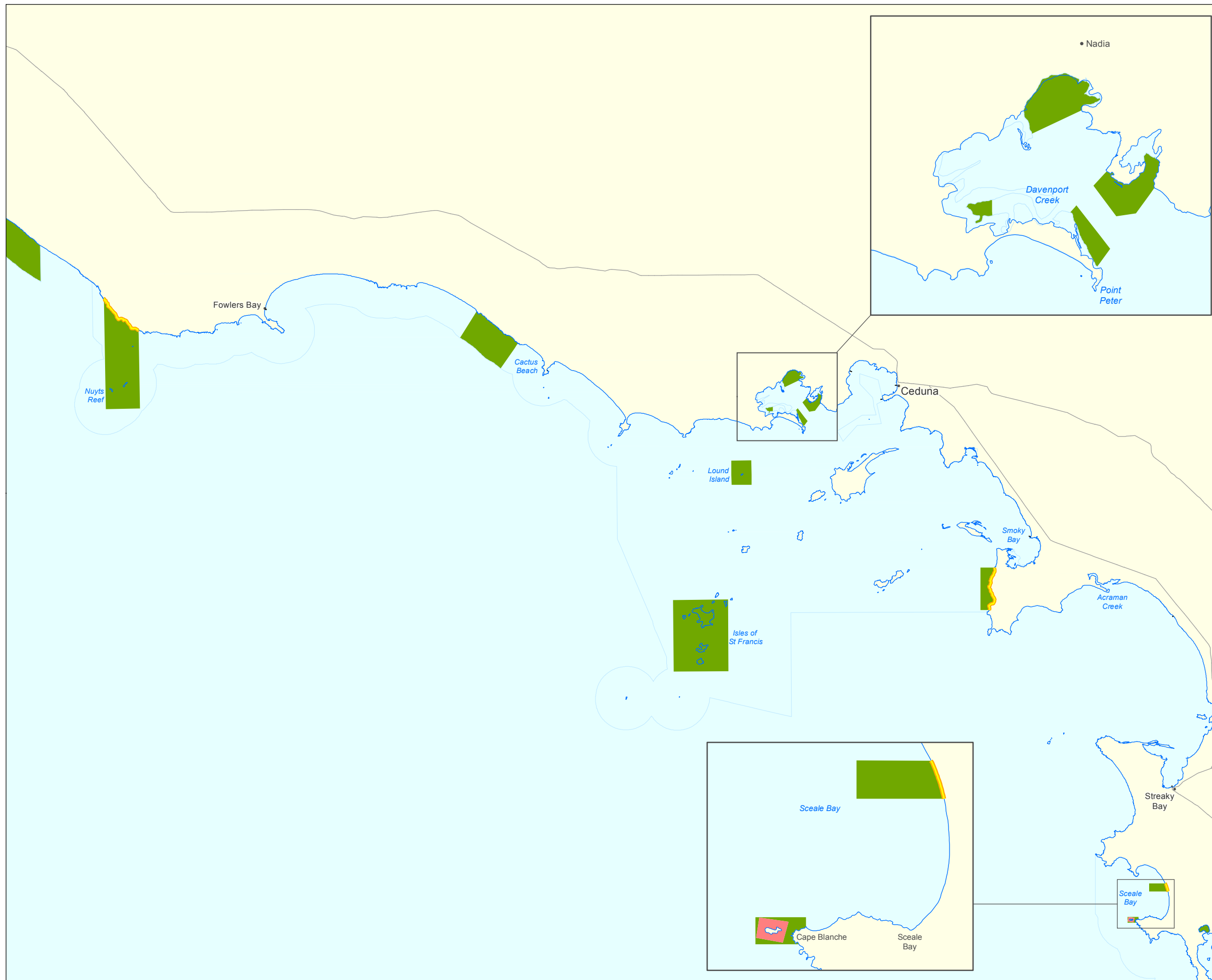
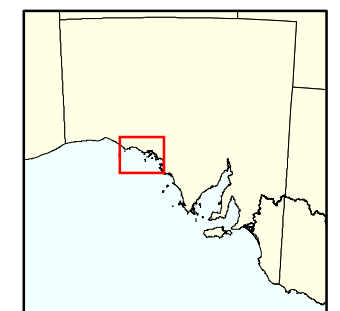
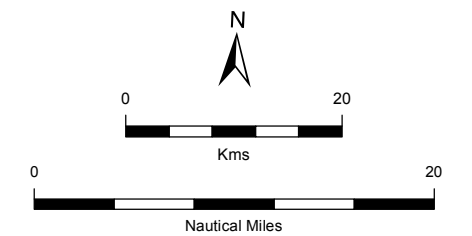


Far West Coast Region

Marine Park Sanctuary Zones

- Existing Restricted Access Zone
- Sanctuary Zone
- Marine Park
- Special Purpose Area
(Shore-based recreational line fishing allowed)
- Coastline (median high water)
- Major road
- Jetty



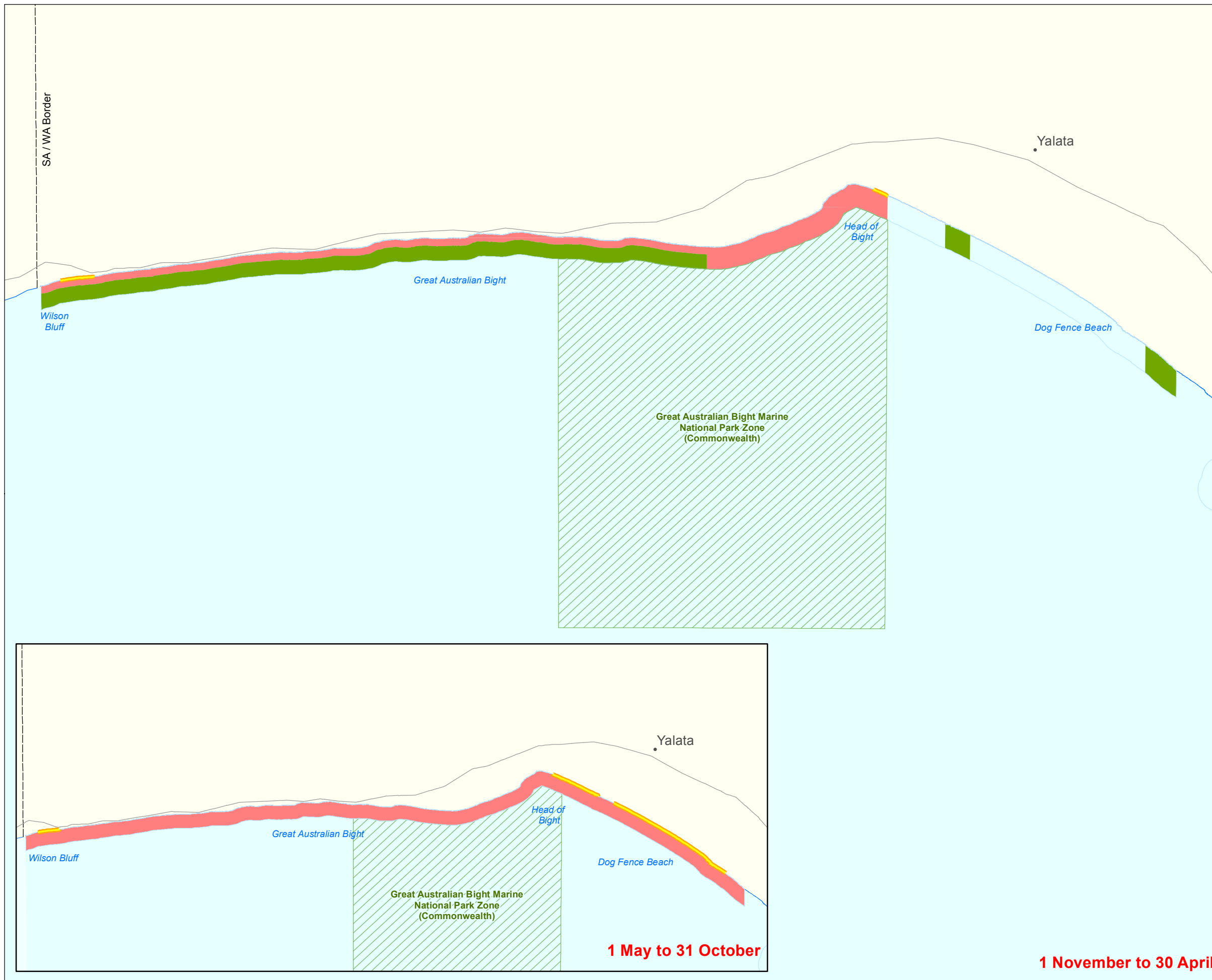
Produced by Marine Parks Project
 Department of Environment, Water and Natural Resources
 GPO BOX 1047 Adelaide SA 5001
Data Source www.marineparks.sa.gov.au
 Marine Parks, Topographic Data, Coastline – DEWNR
 Aquatic Reserves - PIRSA
Compiled 17 September, 2014
Projection Lambert Conformal Conic
Datum Geocentric Datum of Australia, 1994

© Copyright Department of Environment, Water and Natural Resources 2014. All Rights Reserved. All works and information displayed are subject to Copyright. For the reproduction or publication beyond that permitted by the Copyright Act 1968 (Cwth) written permission must be sought from the Department.

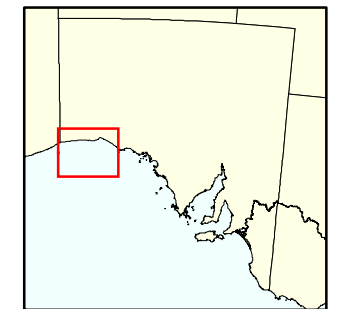
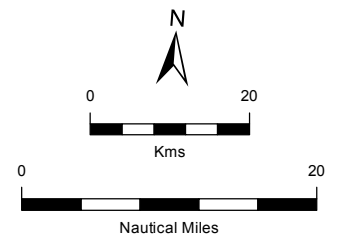
Although every effort has been made to ensure the accuracy of the information displayed, the Department, its agents, officers and employees make no representations, either express or implied, that the information displayed is accurate or fit for any purpose and expressly disclaims all liability for loss or damage arising from reliance upon the information displayed.

Far West Region (Great Australian Bight)

Marine Park Sanctuary Zones



- Existing Restricted Access Zone
- Sanctuary Zone
- Commonwealth Marine National Park Zone
- Marine Park
- Special Purpose Area (Shore-based recreational line fishing allowed)
- Coastline (median high water)
- Major road
- State border



Produced by Marine Parks Project
Department of Environment, Water and Natural Resources
GPO BOX 1047 Adelaide SA 5001

Data Source www.marineparks.sa.gov.au
Marine Parks, Topographic Data, Coastline – DEWNR
Aquatic Reserves - PIRSA

Compiled 17 September, 2014

Projection Lambert Conformal Conic

Datum Geocentric Datum of Australia, 1994

© Copyright Department of Environment, Water and Natural Resources 2014. All Rights Reserved. All works and information displayed are subject to Copyright. For the reproduction or publication beyond that permitted by the Copyright Act 1968 (Cwth) written permission must be sought from the Department.

Although every effort has been made to ensure the accuracy of the information displayed, the Department, its agents, officers and employees make no representations, either express or implied, that the information displayed is accurate or fit for any purpose and expressly disclaims all liability for loss or damage arising from reliance upon the information displayed.

1 May to 31 October

1 November to 30 April