



# Upper Gulf St Vincent Marine Park

Management Plan Amendment 2022

# Minister's Foreword

The Upper Gulf St Vincent Marine Park Management Plan was adopted in 2012. It provides the statutory basis for the management of Upper Gulf St Vincent Marine Park. It is a strategic document that defines the boundaries of the various zones and sets out strategies to address management challenges.

The Minister for Environment and Water may amend a marine park management plan at any time.

As required under the *Marine Parks Act 2007*, a draft amendment must first be prepared and released for public consultation.

The Upper Gulf St Vincent Marine Park Draft Management Plan Amendment was released for public consultation from 27 May until 10 July 2020 and again from 19 November

until 31 December 2021. All submissions received were considered during the preparation of this final management plan amendment.

I am pleased to adopt the Upper Gulf St Vincent Marine Park Management Plan Amendment in accordance with Section 14 of the *Marine Parks Act 2007*.

David Speirs MP  
Minister for Environment and Water

# Management Plan Amendments

## Amendment 1 – General Managed Use Zone (GMUZ-1)

An area to the southeast of Ardrossan has been added to the Upper Gulf St Vincent Marine Park. Amendment 1 has extended the existing GMUZ-1 to adjoin Habitat Protection Zone (HPZ-1) (southern extension).

### Previous plan content

#### Page 12 (6.1.1. General Managed Use Zones)

(a) the area defined in map 03 and referred to as GMUZ-1;

### Replaced with the following:

(a) the area defined in map 03(A) and referred to as GMUZ-1 (see map 03(A) attached);

## Amendment 2 – Habitat Protection Zone (HPZ-1)

This amendment has extended HPZ-1 in areas adjacent to Ardrossan.

### Previous plan content

#### Page 13 (6.1.2. Habitat Protection Zones)

The following areas are identified as habitat protection zones in accordance with section

13(1)(b) of the *Marine Parks Act 2007*:

(a) The area defined in map 05 and referred to as HPZ-1.

### Replaced with the following:

The following areas are identified as habitat protection zones in accordance with section 13(1)(b) of the *Marine Parks Act 2007*:

(a) The areas defined in map 03(A) and map 05(A) and referred to as HPZ-1 (see map 03(A) and map 05(A) attached).

### Amendment 3 – Sanctuary Zone (SZ-1)

This amendment replaces text referring to the map depicting SZ-1, the sanctuary zone (SZ-1) has not changed.

#### Previous plan content

##### Page 13 (6.1.3. Sanctuary Zones)

The following areas are identified as sanctuary zones in accordance with section 13(1)(b) of the *Marine Parks Act 2007*:

(a) The area defined in map 01 and referred to as SZ-1.

#### Replaced with the following:

The following areas are identified as sanctuary zones in accordance with section 13(1)(b) of the *Marine Parks Act 2007*:

(a) The area defined in map 01(A) and referred to as SZ-1 (see map 01(A) attached).

### Amendment 4 – Special Purpose Areas (shore based recreational line fishing) SPA-4

This amendment replaces text referring to the map depicting SPA-4 the special purpose area (shore based recreational line fishing) SPA-4 around Port Arthur has not changed.

#### Previous plan content

##### Page 14 (6.2.4. Special Purpose Areas (shore-based recreational line fishing))

The following area is identified as a special purpose area (shore-based recreational line fishing) in accordance with section 13(1)(c) of the *Marine Parks Act 2007*:

(a) the area within 500m seaward from the central coordinate defined in map 01 and referred to as SPA-4;

Notwithstanding the zoning of the area, the following activities will be permitted in the special purpose areas (shore-based recreational line fishing) listed above:

(a) recreational fishing from the shore by use of a hand line or rod and line. (Hand line, recreational fishing and rod and line have the same respective meanings as in the *Fisheries Management Act 2007*.)

#### Replaced with the following:

The following area is identified as a special purpose area (shore-based recreational line fishing) in accordance with section 13(1)(c) of the *Marine Parks Act 2007*:

(a) the area within 500m seaward from the central coordinate defined in map 01(A) and referred to as SPA-4;

Notwithstanding the zoning of the area, the following activities will be permitted in the special purpose areas (shore-based recreational line fishing) listed above:

(a) recreational fishing from the shore by use of a hand line or rod and line. (Hand line, recreational fishing and rod and line have the same respective meanings as in the *Fisheries Management Act 2007*.)

### Amendment 5 – Special Purpose Areas (shore based recreational line fishing) SPA-6

This amendment has established Special Purpose Area (shore based recreational line fishing) SPA-6.

#### Insert after section 6.2.6. (page 14)

##### 6.2.7. Special Purpose Areas (shore based recreational line fishing)

The following area is identified as a special purpose area (shore-based recreational line fishing) in accordance with section 13(1)(c) of the *Marine Parks Act 2007*:

(a) the area within 500m seaward from the central coordinate defined in map 01 (A) and referred to as SPA-6;

Notwithstanding the zoning of the area, the following activities will be permitted in the special purpose areas (shore-based recreational line fishing) listed above:

(a) recreational fishing from the shore by use of a hand line or rod and line. (Hand line, recreational fishing and rod and line have the same respective meanings as in the *Fisheries Management Act 2007*.)

## Amendment 6 – Sanctuary Zone (SZ-5)

This amendment has established Windara Reef Sanctuary Zone SZ-5.

### After page 13 (6.1.3. Sanctuary Zones), item (d) add the following:

- (e) The area defined in map 03(A) and referred to as SZ-5 (see map 03(A) attached).

## Amendment 7 – Special Purpose Areas (recreational fishing) SPA-5

This amendment has been established to facilitate recreational fishing in the Windara Reef Sanctuary Zone SZ-5.

### Insert after section 6.2.4. (page 14)

#### 6.2.5. Special Purpose Areas (recreational fishing)

The following area is identified as a special purpose area (recreational fishing) in accordance with section 13(1)(c) of the *Marine Parks Act 2007*:

- (a) the area defined in map 03(A) and referred to as SPA-5;

Notwithstanding the zoning of the area, the following activities will be permitted in the Special Purpose Area (SPA-5) listed above:

- (a) the taking of scalefish, sharks and crustaceans for recreational purposes. (scalefish, sharks and crustaceans have the same meaning as in Schedule 9 of the Fisheries Management (General) Regulations 2017).

## Amendment 8 – Boundary Definition Maps

This amendment confirms the maps that will define the altered zone boundaries.

### Previous plan content

#### Page 14 (6.3 Boundary Definition Maps)

The zones and special purpose areas identified above are defined in Boundary Definition Upper Gulf St Vincent Marine Park Maps 00-05 (refer Appendix 1).

### Replaced with the following:

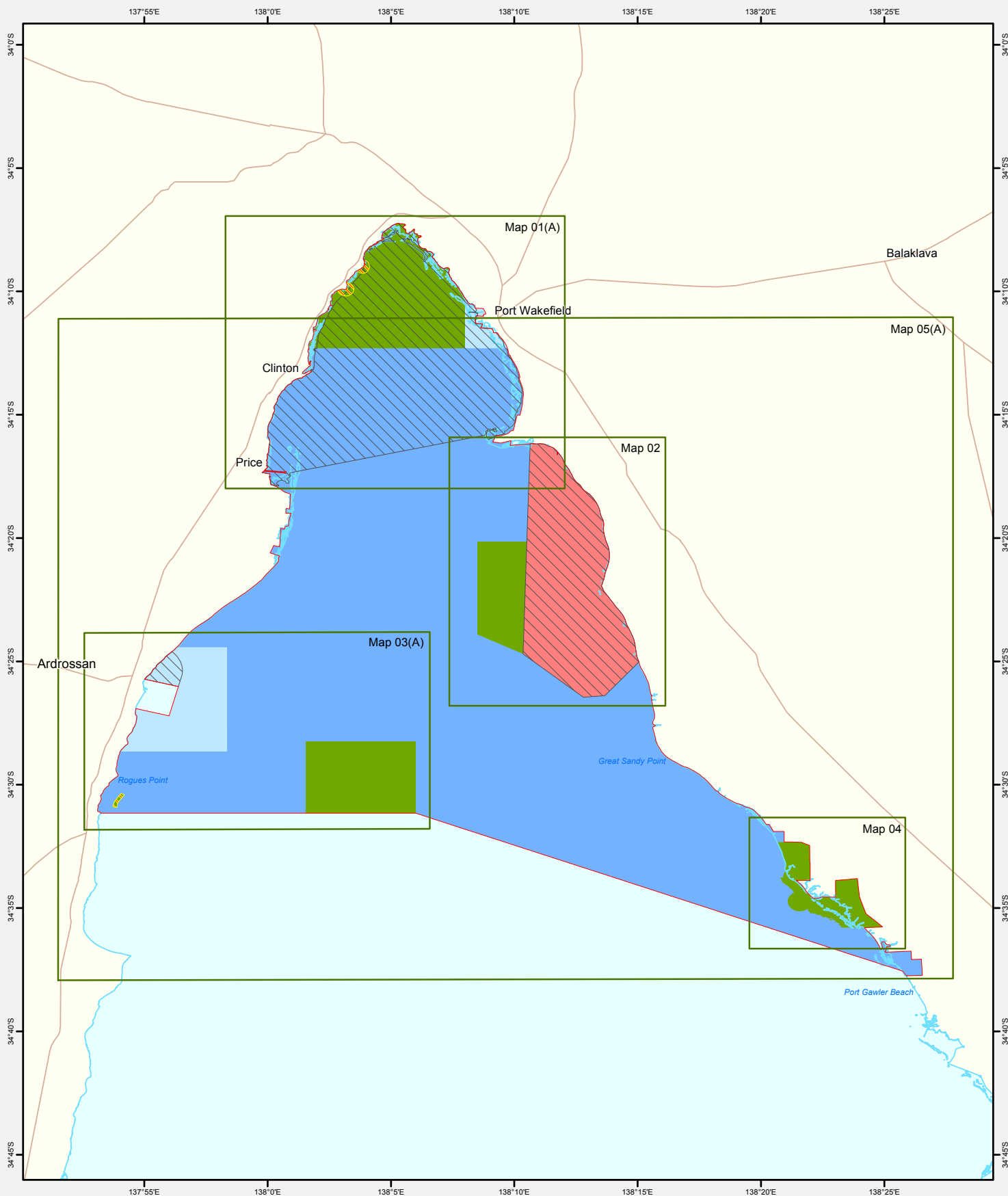
Maps 00, 01, 03 and 05 are deleted.

The zones and special purpose areas are now defined by map 00(A), map 01(A), map 03(A) and map 05(A) (see attached), as well as map 02, and map 04 as defined in the Upper Gulf St Vincent Marine Park Management Plan 2012.

# South Australian Marine Park Zoning

## Boundary Definition - Upper Gulf St Vincent Marine Park

### Map 00(A)

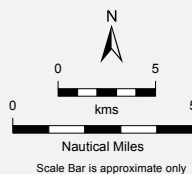


#### Marine Park Zoning

- Restricted Access Zone
- Sanctuary Zone
- Habitat Protection Zone
- General Managed Use Zone
- Special Purpose Area
- Special Purpose Area (Recreational fishing)

#### Topographic

- Marine Park Boundary
- Coastline (median high water)
- Major Road



**Produced by** Marine Parks Project  
 Department for Environment and Water  
 GPO BOX 1047 Adelaide SA 5001  
[www.marineparks.sa.gov.au](http://www.marineparks.sa.gov.au)

**Data Source** Marine Parks, Topographic Data  
 Coastline (median high water) - DEW  
 (dataset #2096, Topography - Coastline, last updated September 2016)

**Compiled Projection Datum** 12 January 2022  
 Geocentric Datum of Australia, 1994

© Copyright Department for Environment and Water 2022  
 All Rights Reserved. All works and information displayed are subject to Copyright. For the reproduction or publication beyond that permitted by the Copyright Act 1968 (Cwth) written permission must be sought from the Department.  
 Although every effort has been made to ensure the accuracy of the information displayed, the Department, its agents, officers and employees make no representations, either express or implied, that the information displayed is accurate or fit for any purpose and expressly disclaims all liability for loss or damage arising from reliance upon the information displayed.

THIS MAP IS INDICATIVE ONLY AND IS NOT INTENDED FOR NAVIGATIONAL PURPOSES

137°58'E

138°0'E

138°2'E

138°4'E

138°6'E

**Explanatory Notes:**

1. The coastal boundary of the park is the median high water mark (including the median high water mark of any estuaries), except where-
  - (a) the boundary extends inland from median high water mark to include in the park the areas specified in Schedules 1 and 2 of Rack Plan 1066; and
  - (b) the boundary extends seaward from median high water mark to exclude from the park the areas specified in Schedule 3 of Rack Plan 1066.
2. Unless otherwise specified, the seaward boundary of the park is the seaward boundary of the coastal waters of the State.

34°8'S

34°10'S

34°12'S

34°14'S

34°16'S

34°18'S

137°58'E

138°0'E

138°2'E

138°4'E

138°6'E

Clinton Conservation Park

34° 8.995' S  
Port Arthur

SPA-4

34° 9.913' S

SPA-6

SZ-1

34° 12.304' S

Clinton

Port Clinton

SPA-1  
Harbor of Port Wakefield

Price

137°58'E

138°0'E

138°2'E

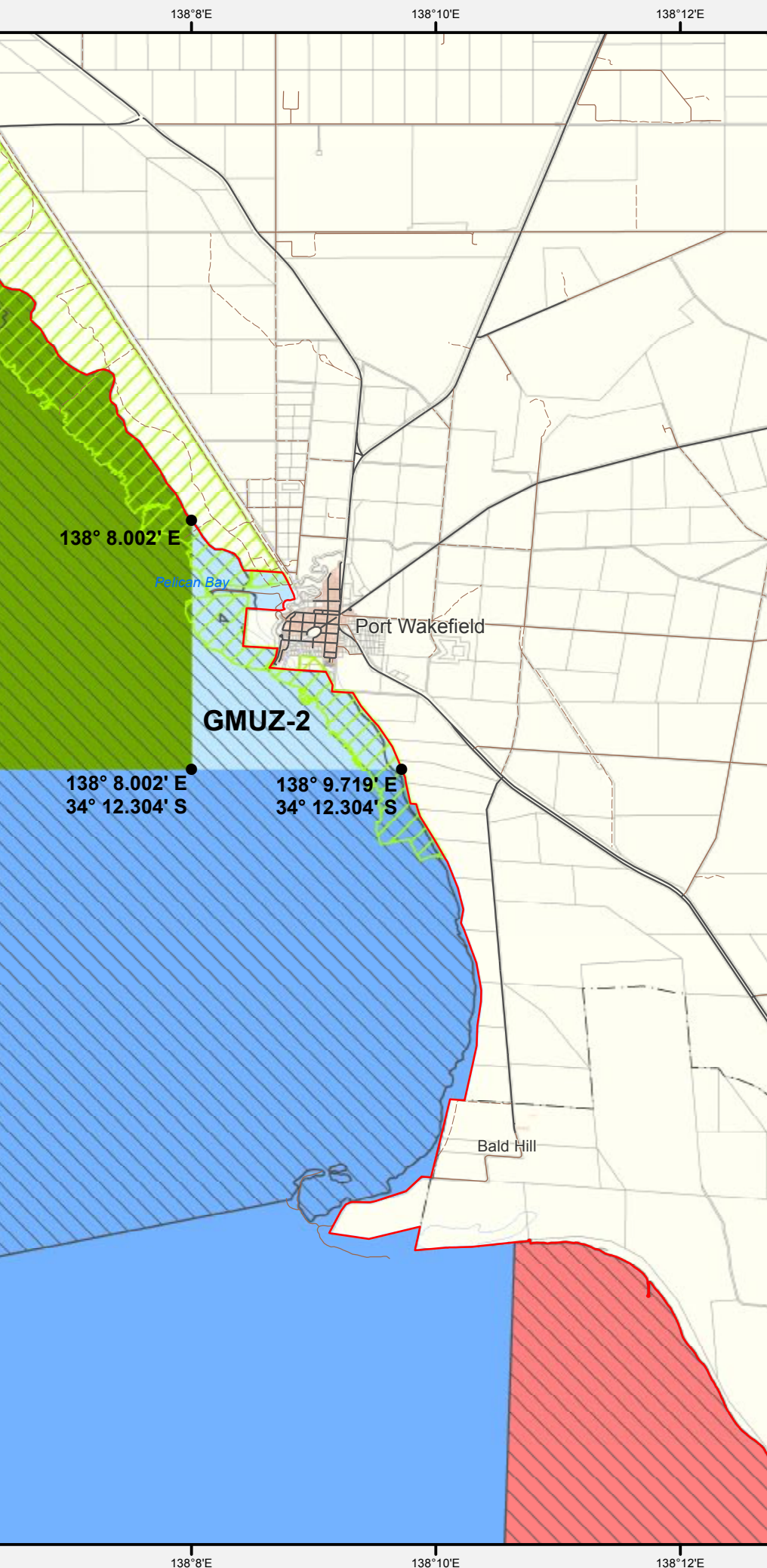
138°4'E

138°6'E

# South Australian Marine Park Zoning

## Boundary Definition Upper Gulf St Vincent Marine Park Map 01(A)

### Sanctuary Zone 1 General Managed Use Zone 2 Special Purpose Areas 1, 4, 6

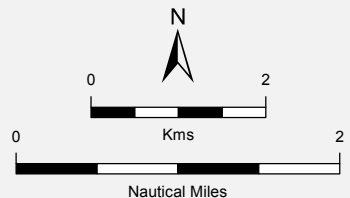


#### Marine Park Zoning

- Restricted Access Zone
- Sanctuary Zone
- Habitat Protection Zone
- General Managed Use Zone
- Special Purpose Area
- Special Purpose Area (Shore-based recreational fishing)

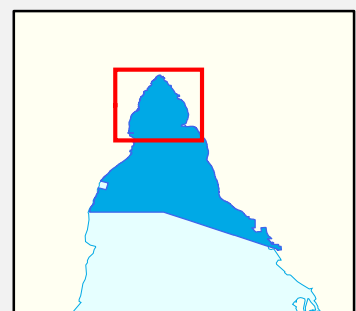
#### Topographic

- Built Up Area
- Existing Reserves under other Acts
- Marine Park Boundary
- DCDB Parcel
- Sealed Road
- Unsealed Road
- Vehicular Track



Scale Bar is approximate only

THIS MAP IS INDICATIVE ONLY AND IS NOT INTENDED FOR NAVIGATIONAL PURPOSES



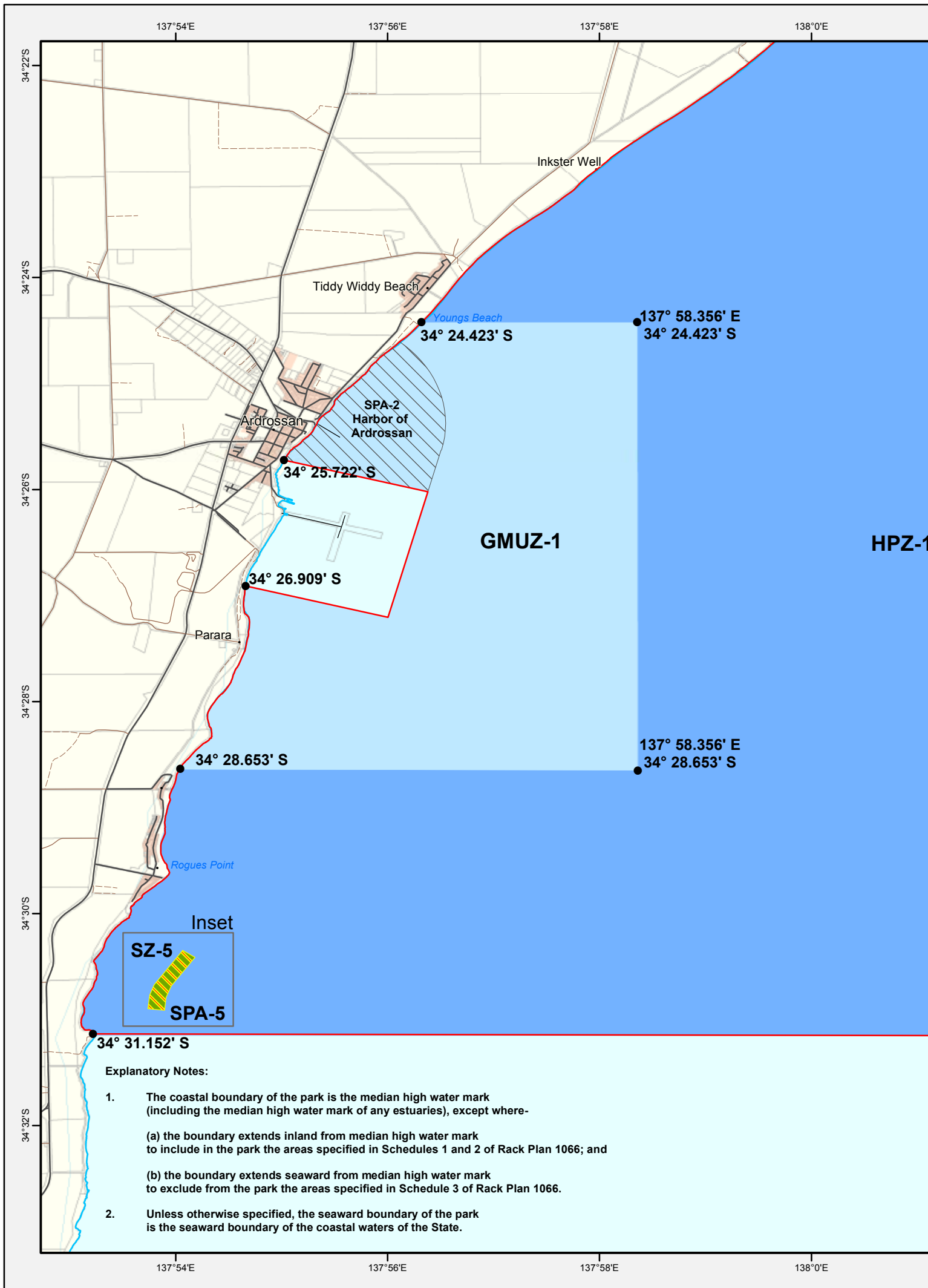
**Produced by** Marine Parks Project  
Department for Environment and Water  
GPO BOX 1047 Adelaide SA 5001  
[www.marineparks.sa.gov.au](http://www.marineparks.sa.gov.au)

**Data Source** Marine Parks, NPWSA, Topographic Data, Coastline (median high water) - DEW (dataset #2096, Topography - Coastline, last updated September 2016)  
DCDB - AGD

**Compiled Projection Datum** 11 January 2022  
Geographic  
Geocentric Datum of Australia, 1994

© Copyright Department of Environment, Water and Natural Resources 2022. All Rights Reserved. All works and information displayed are subject to Copyright. For the reproduction or publication beyond that permitted by the Copyright Act 1968 (Cwth) written permission must be sought from the Department.

Although every effort has been made to ensure the accuracy of the information displayed, the Department, its agents, officers and employees make no representations, either express or implied, that the information displayed is accurate or fit for any purpose and expressly disclaims all liability for loss or damage arising from reliance upon the information displayed.



**Explanatory Notes:**

1. The coastal boundary of the park is the median high water mark (including the median high water mark of any estuaries), except where-
  - (a) the boundary extends inland from median high water mark to include in the park the areas specified in Schedules 1 and 2 of Rack Plan 1066; and
  - (b) the boundary extends seaward from median high water mark to exclude from the park the areas specified in Schedule 3 of Rack Plan 1066.
2. Unless otherwise specified, the seaward boundary of the park is the seaward boundary of the coastal waters of the State.









138°2'E 138°4'E 138°6'E









# South Australian Marine Park Zoning

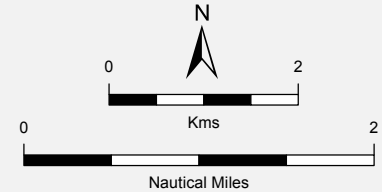
## Boundary Definition Upper Gulf St Vincent Marine Park Map 03(A) Sanctuary Zones 3 and 5 Habitat Protection Zone 1 General Managed Use Zone 1 Special Purpose Areas 2 and 5

### Marine Park Zoning

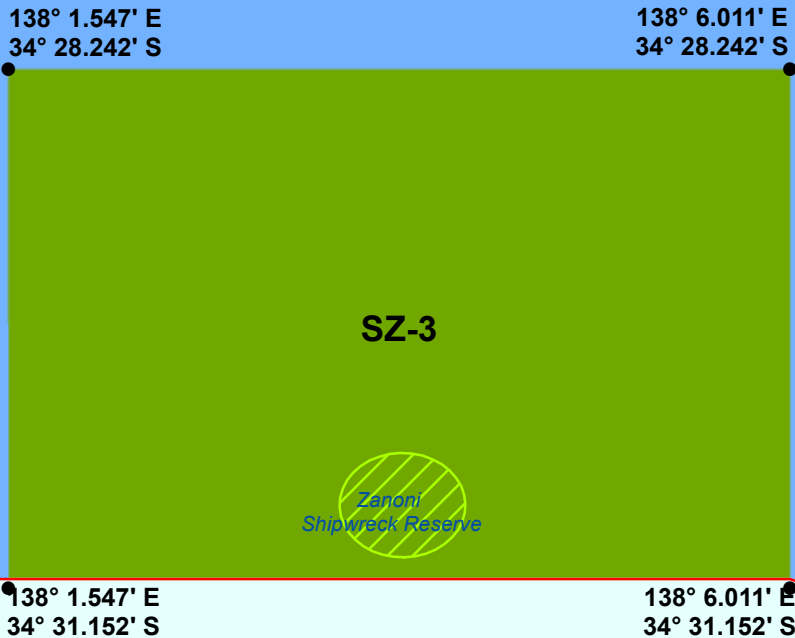
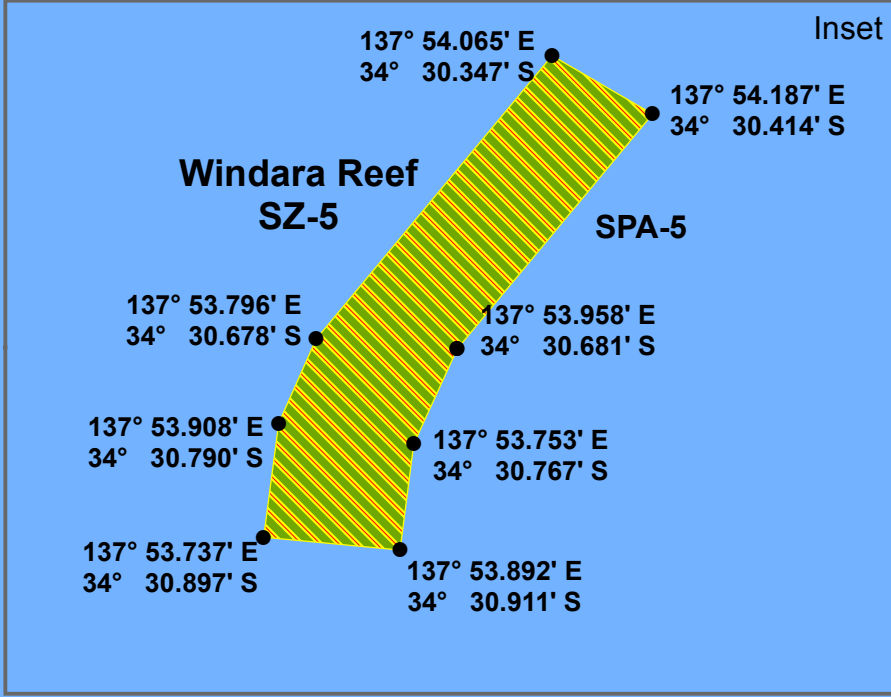
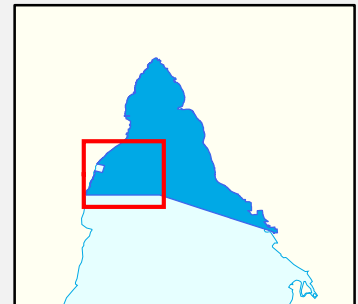
-  Sanctuary Zone
-  Habitat Protection Zone
-  General Managed Use Zone
-  Special Purpose Area (Recreational fishing allowed)
-  Special Purpose Area
-  Marine Park Boundary

### Topographic

-  Built Up Area
-  Existing Reserves under other Acts
-  DCDB Parcel
-  Coastline (median high water)
-  Jetty
-  Sealed Road
-  Unsealed Road
-  Vehicular Track



THIS MAP IS INDICATIVE ONLY AND IS NOT INTENDED FOR NAVIGATIONAL PURPOSES



34°22'S  
34°24'S  
34°26'S  
34°28'S  
34°30'S  
34°32'S

138°2'E 138°4'E 138°6'E

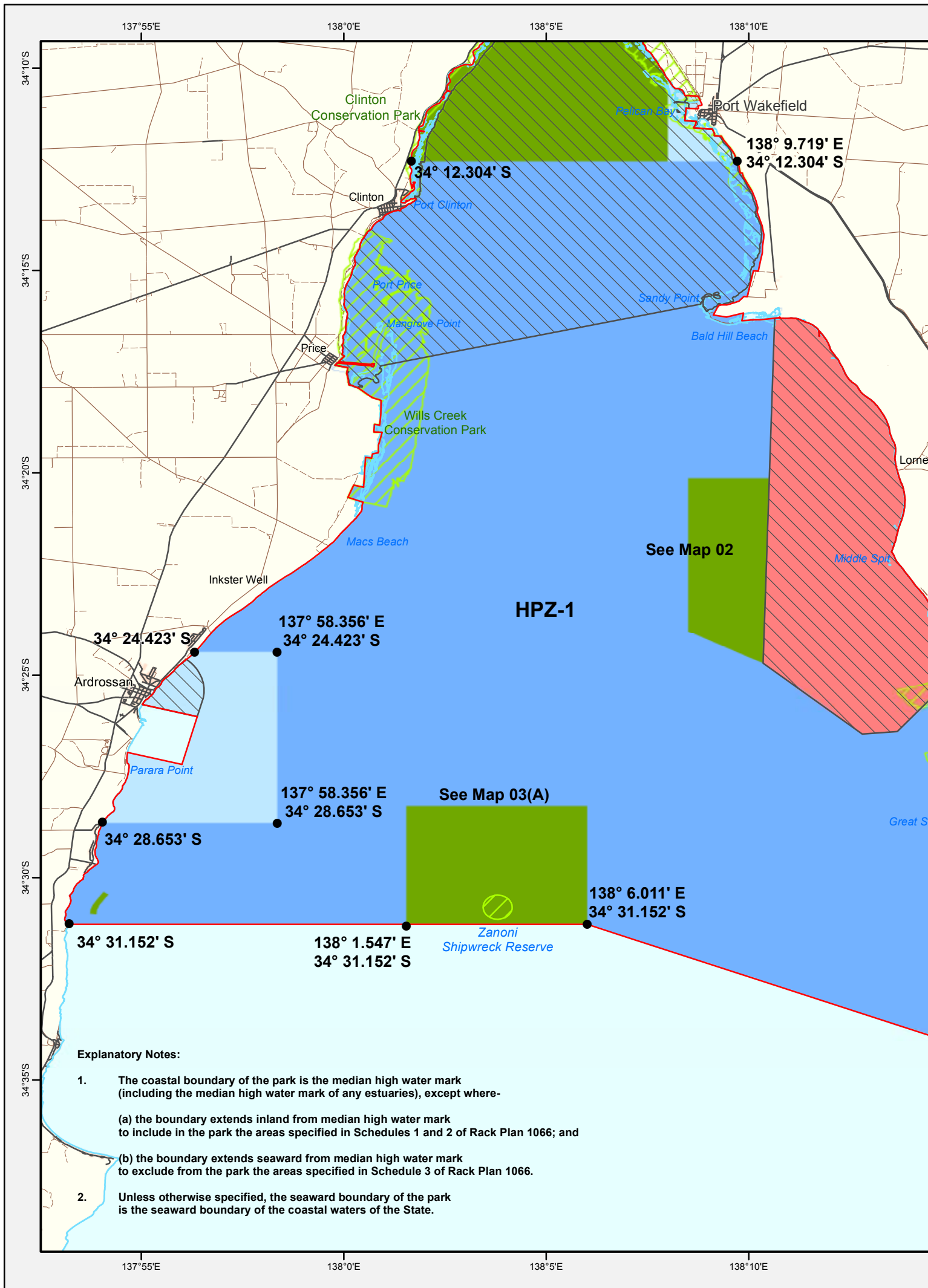
**Produced by** Marine Parks Project  
Department for Environment and Water  
GPO BOX 1047 Adelaide SA 5001  
[www.marineparks.sa.gov.au](http://www.marineparks.sa.gov.au)

**Data Source** Marine Parks, NPWSA, Topographic Data, Coastline (median high water) - DEW (dataset #2096, Topography - Coastline, last updated September 2016)  
DCDB - AGD

**Compiled** 11 January 2022  
**Projection** Geographic  
**Datum** Geocentric Datum of Australia, 1994

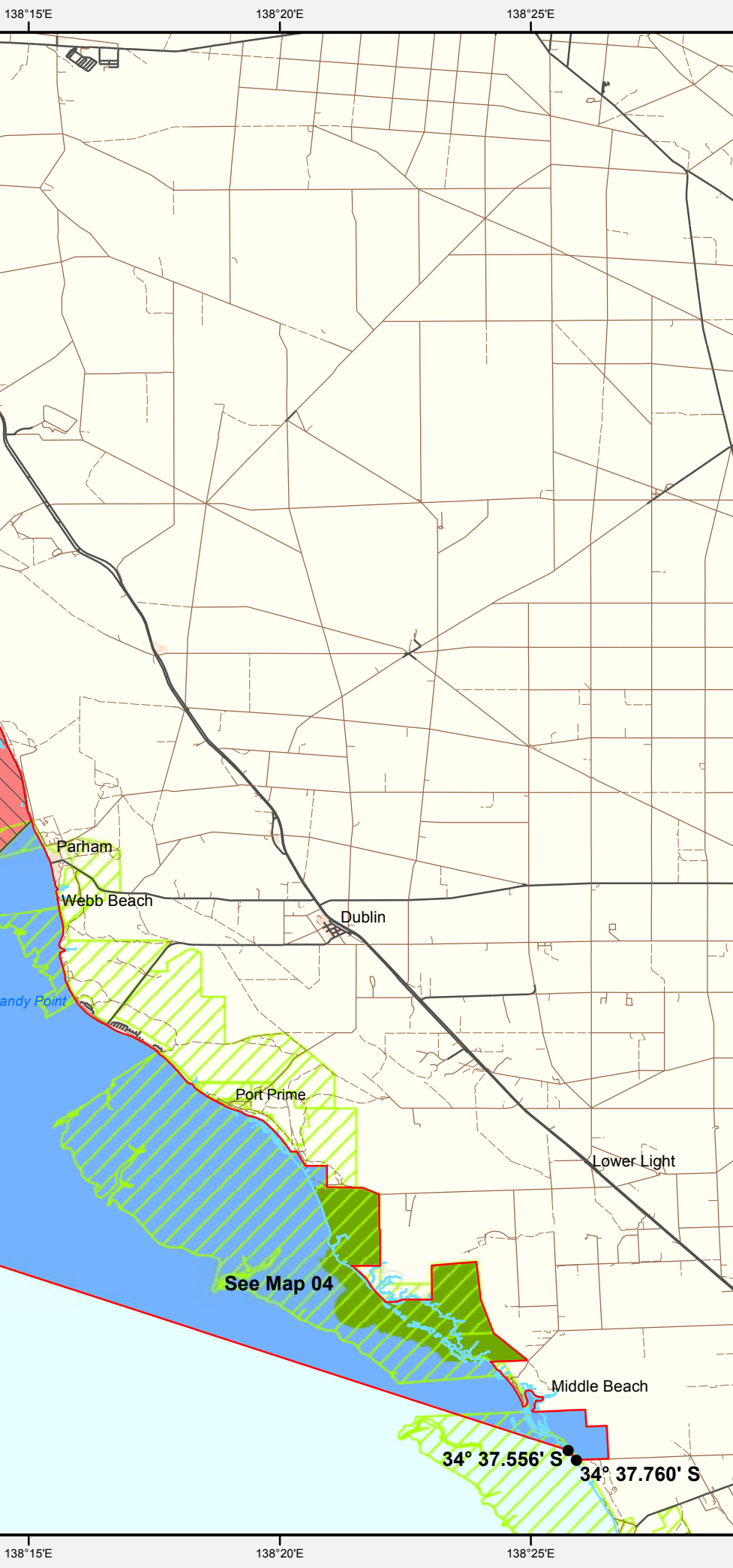
© Copyright Department for Environment and Water 2022.  
All Rights Reserved. All works and information displayed are subject to Copyright. For the reproduction or publication beyond that permitted by the Copyright Act 1968 (Cwlth) written permission must be sought from the Department.

Although every effort has been made to ensure the accuracy of the information displayed, the Department, its agents, officers and employees make no representations, either express or implied, that the information displayed is accurate or fit for any purpose and expressly disclaims all liability for loss or damage arising from reliance upon the information displayed.



**Explanatory Notes:**

1. The coastal boundary of the park is the median high water mark (including the median high water mark of any estuaries), except where-
  - (a) the boundary extends inland from median high water mark to include in the park the areas specified in Schedules 1 and 2 of Rack Plan 1066; and
  - (b) the boundary extends seaward from median high water mark to exclude from the park the areas specified in Schedule 3 of Rack Plan 1066.
2. Unless otherwise specified, the seaward boundary of the park is the seaward boundary of the coastal waters of the State.



# South Australian Marine Park Zoning

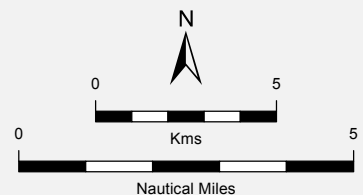
## Boundary Definition Upper Gulf St Vincent Marine Park Map 05(A) Habitat Protection Zone 1

### Marine Park Zoning

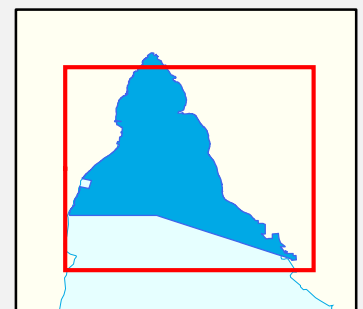
- Restricted Access Zone
- Sanctuary Zone
- Habitat Protection Zone
- General Managed Use Zone
- Special Purpose Area

### Topographic

- Built Up Area
- Marine Park Boundary
- Existing Reserves under other Acts
- Coastline (median high water)
- Sealed Road
- Unsealed Road
- Vehicular Track



THIS MAP IS INDICATIVE ONLY AND IS NOT INTENDED FOR NAVIGATIONAL PURPOSES



**Produced by** Marine Parks Project  
Department for Environment and Water  
GPO BOX 1047 Adelaide SA 5001  
[www.marineparks.sa.gov.au](http://www.marineparks.sa.gov.au)

**Data Source** Marine Parks, NPWSA, Topographic Data,  
Coastline (median high water) - DEW  
(dataset #2096, Topography - Coastline, last  
updated September 2016)  
DCDB - AGD

**Compiled** 12 January 2022  
**Projection** Geographic  
**Datum** Geocentric Datum of Australia, 1994

© Copyright Department for Environment and Water 2022  
All Rights Reserved. All works and information displayed are subject to Copyright. For  
the reproduction or publication beyond that permitted by the Copyright Act 1968 (Cwth)  
written permission must be sought from the Department.

Although every effort has been made to ensure the accuracy of the information displayed,  
the Department, its agents, officers and employees make no representations, either express  
or implied, that the information displayed is accurate or fit for any purpose and expressly  
disclaims all liability for loss or damage arising from reliance upon the information displayed.



With the exception of the Piping Shrike emblem, other material or devices protected by Aboriginal rights or a trademark, and subject to review by the Government of South Australia at all times, the content of this document is licensed under the Creative Commons Attribution 4.0 Licence. All other rights are reserved.

© Crown in right of the State of South Australia | 2022 | FIS 864697

