



Neptune Islands Group (Ron and Valerie Taylor) Marine Park

Management Plan Amendment 2022

Minister's Foreword

The Neptune Islands Group (Ron and Valerie Taylor) Marine Park Management Plan was adopted in 2012. It provides the statutory basis for the management of Neptune Islands Group (Ron and Valerie Taylor) Marine Park. It is a strategic document that defines the boundaries of the various zones and sets out strategies to address management challenges.

The Minister for Environment and Water may amend a marine park management plan at any time. As required under the Marine Parks Act 2007, a draft amendment must first be prepared and released for public consultation.

The Neptune Islands Group (Ron and Valerie Taylor) Marine Park Draft Management Plan Amendment was released for public consultation from 27 May until 10 July 2020 and again from 19

November until 31 December 2021. All submissions received were considered during the preparation of this final management plan amendment.

I am pleased to adopt the Neptune Islands Group (Ron and Valerie Taylor) Marine Park Management Plan Amendment in accordance with Section 14 of the Marine Parks Act 2007.

David Speirs MP
Minister for Environment and Water

Management Plan Amendments

Amendment 1 – Habitat Protection Zone (HPZ-1)

This amendment has altered the boundaries of HPZ-1.

Previous plan content

Page 12 (6.1.1. Habitat Protection Zones)

(a) the area defined in map 01 and referred to as HPZ-1;

Replaced with the following:

(a) the area defined in map 01(A) and referred to as HPZ-1 (see map 01(A) attached).

Amendment 2 – Sanctuary Zone (SZ-1)

This amendment has altered the boundaries of SZ-1.

Previous plan content

Page 13 (6.1.2. Sanctuary Zones)

(a) the area defined in map 01 and referred to as SZ-1.

Replaced with the following:

(a) the area defined in map 01(A) and referred to as SZ-1 (see map 01(A) attached).

Amendment 3 – Boundary Definition Maps

This amendment confirms the maps that will define the altered zone boundaries.

Previous plan content

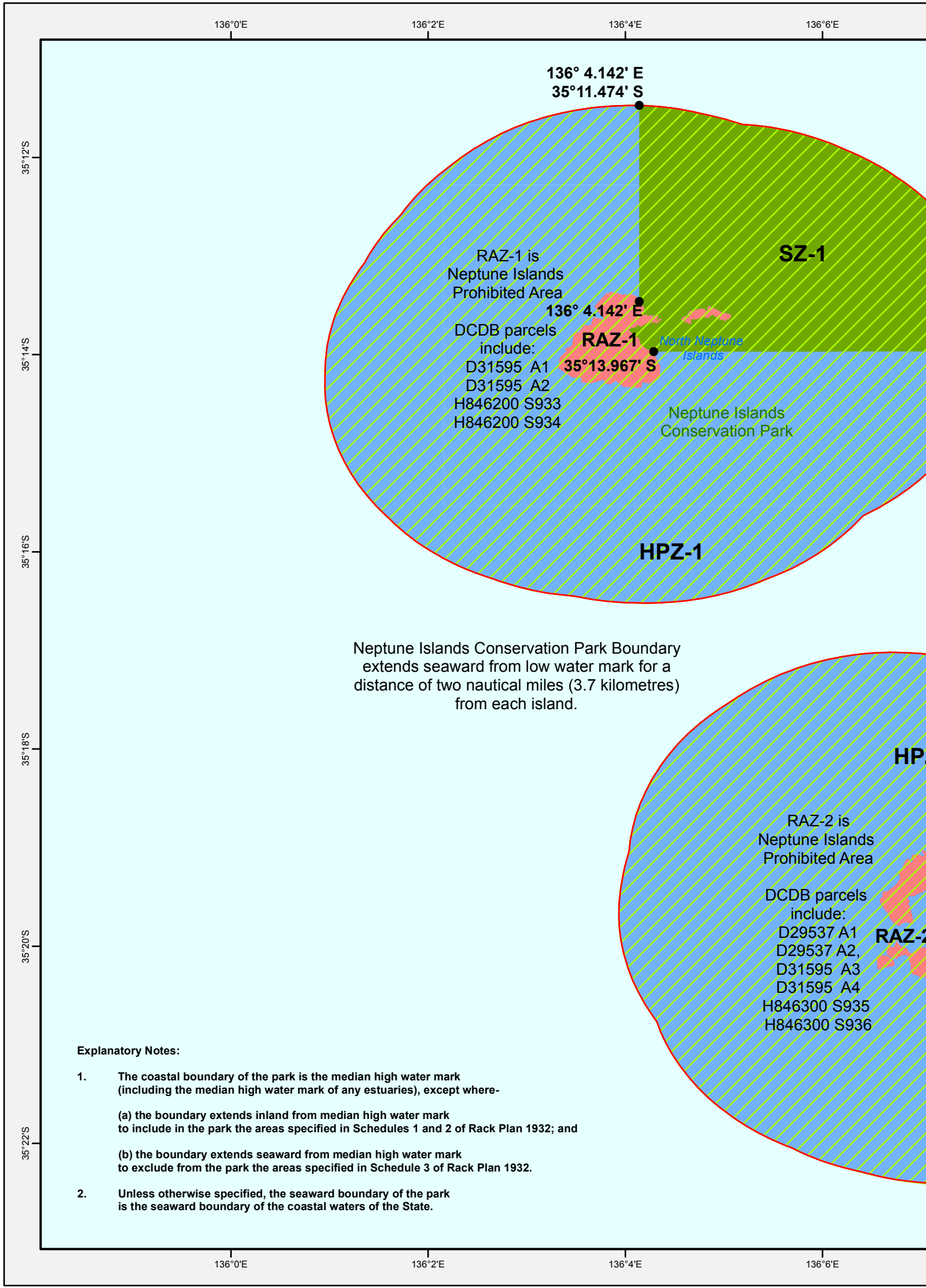
Page 13 (6.2. Boundary Definition Maps)

The zones identified above are defined in Boundary Definition Neptune Islands Group (Ron and Valerie Taylor) Marine Park Map 01 (refer Appendix 1).

Replaced with the following:

Map 01 is deleted.

The zones are now defined by map 01(A) (see attached).



RAZ-1 is
Neptune Islands
Prohibited Area

DCDB parcels
include:
D31595 A1
D31595 A2
H846200 S933
H846200 S934

RAZ-1

North Neptune
Islands

Neptune Islands
Conservation Park

SZ-1

HPZ-1

Neptune Islands Conservation Park Boundary
extends seaward from low water mark for a
distance of two nautical miles (3.7 kilometres)
from each island.

RAZ-2 is
Neptune Islands
Prohibited Area

DCDB parcels
include:
D29537 A1
D29537 A2,
D31595 A3
D31595 A4
H846300 S935
H846300 S936

RAZ-2

HPZ-2

Explanatory Notes:

1. The coastal boundary of the park is the median high water mark (including the median high water mark of any estuaries), except where-
 - (a) the boundary extends inland from median high water mark to include in the park the areas specified in Schedules 1 and 2 of Rack Plan 1932; and
 - (b) the boundary extends seaward from median high water mark to exclude from the park the areas specified in Schedule 3 of Rack Plan 1932.
2. Unless otherwise specified, the seaward boundary of the park is the seaward boundary of the coastal waters of the State.

136°8'E

136°10'E

136°12'E

South Australian Marine Park Zoning

Boundary Definition Neptune Islands Group (Ron and Valerie Taylor) Marine Park Map 01(A)

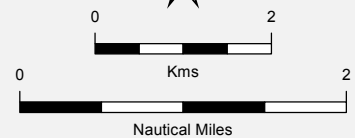
Restricted Access Zones 1, 2 Sanctuary Zone 1 Habitat Protection Zone 1, 2

Marine Park Zoning

- Restricted Access Zone
- Sanctuary Zone
- Habitat Protection Zone

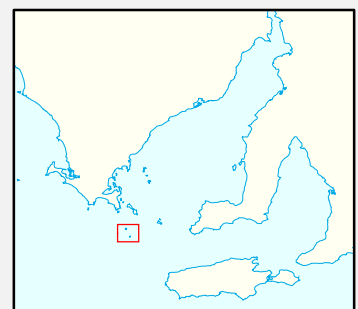
Topographic

- Existing Reserves under other Acts
- Marine Park Boundary
- Coastline (median high water)



Scale Bar is approximate only

THIS MAP IS INDICATIVE ONLY AND IS NOT INTENDED FOR NAVIGATIONAL PURPOSES



Produced by Marine Parks Project
Department for Environment and Water
GPO BOX 1047 Adelaide SA 5001
www.marineparks.sa.gov.au

Data Source Marine Parks, NPWSA, Topographic Data, Coastline (median high water) - DEW (dataset #2096, Topography - Coastline, last updated September 2016)

Compiled 11 January 2022

Projection Geographic

Datum Geocentric Datum of Australia, 1994

© Copyright Department for Environment and Water 2022. All Rights Reserved. All works and information displayed are subject to Copyright. For the reproduction or publication beyond that permitted by the Copyright Act 1968 (Cwth) written permission must be sought from the Department.

Although every effort has been made to ensure the accuracy of the information displayed, the Department, its agents, officers and employees make no representations, either express or implied, that the information displayed is accurate or fit for any purpose and expressly disclaims all liability for loss or damage arising from reliance upon the information displayed.



DEH MapID: 2020-6354

136° 7.689' E
35°13.967' S

Z-2

South
Neptune
Islands

Neptune Islands
Conservation Park

136°8'E

136°10'E

136°12'E

35°12'S

35°14'S

35°16'S

35°18'S

35°20'S

35°22'S







With the exception of the Piping Shrike emblem, other material or devices protected by Aboriginal rights or a trademark, and subject to review by the Government of South Australia at all times, the content of this document is licensed under the Creative Commons Attribution 4.0 Licence. All other rights are reserved.

© Crown in right of the State of South Australia | 2022 | FIS 864697

