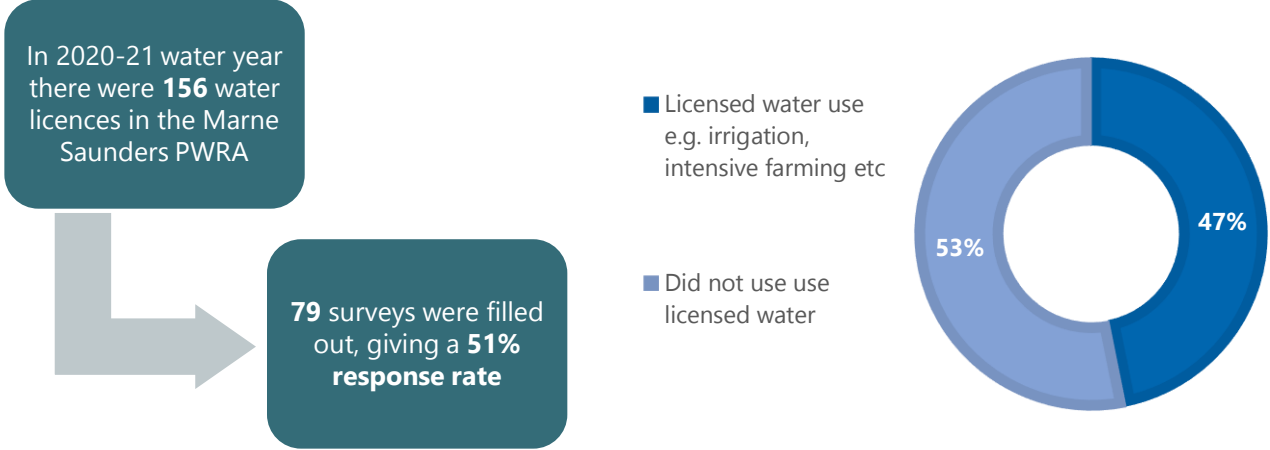
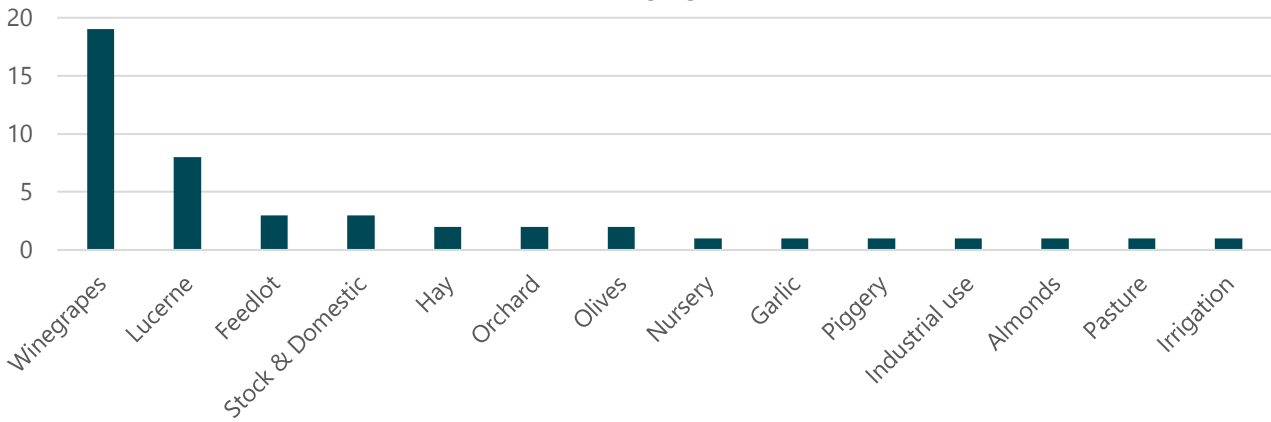


# 2020-21 Annual Water Use Surveys – Marne Saunders PWRA

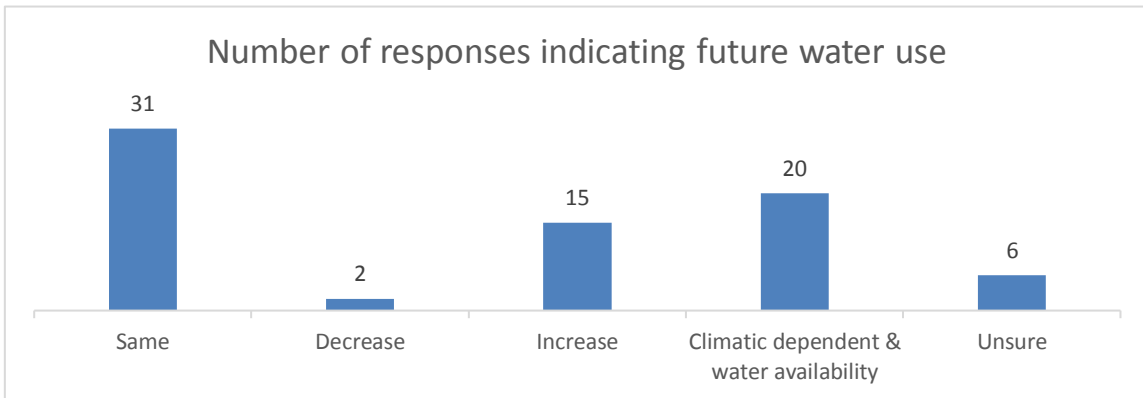
Reporting your annual water use by each licensee is a requirement of the Water Allocation Plan for the Marne Saunders Prescribed Water Resource Area (PWRA). This survey gathers information about how people used their allocation over the water use year, and how this may change in the future. [This information is important for managing water resources in the region, based on changing needs of the community and climate.](#)



Number of responses indicating how (licensed) water was used in 2020-21



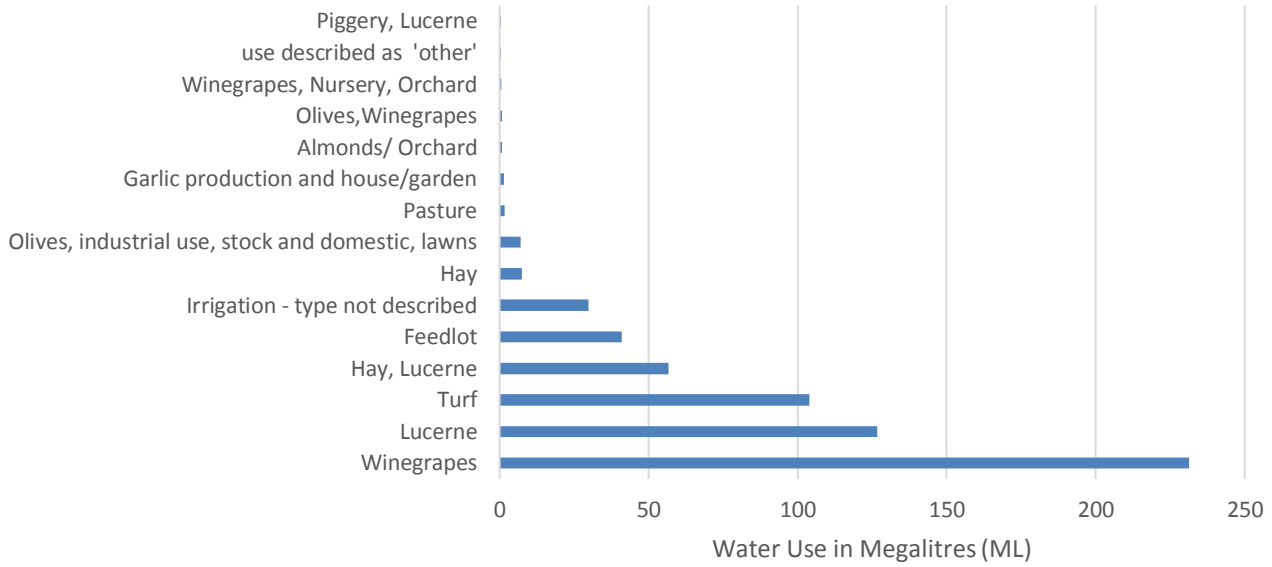
Number of responses indicating future water use



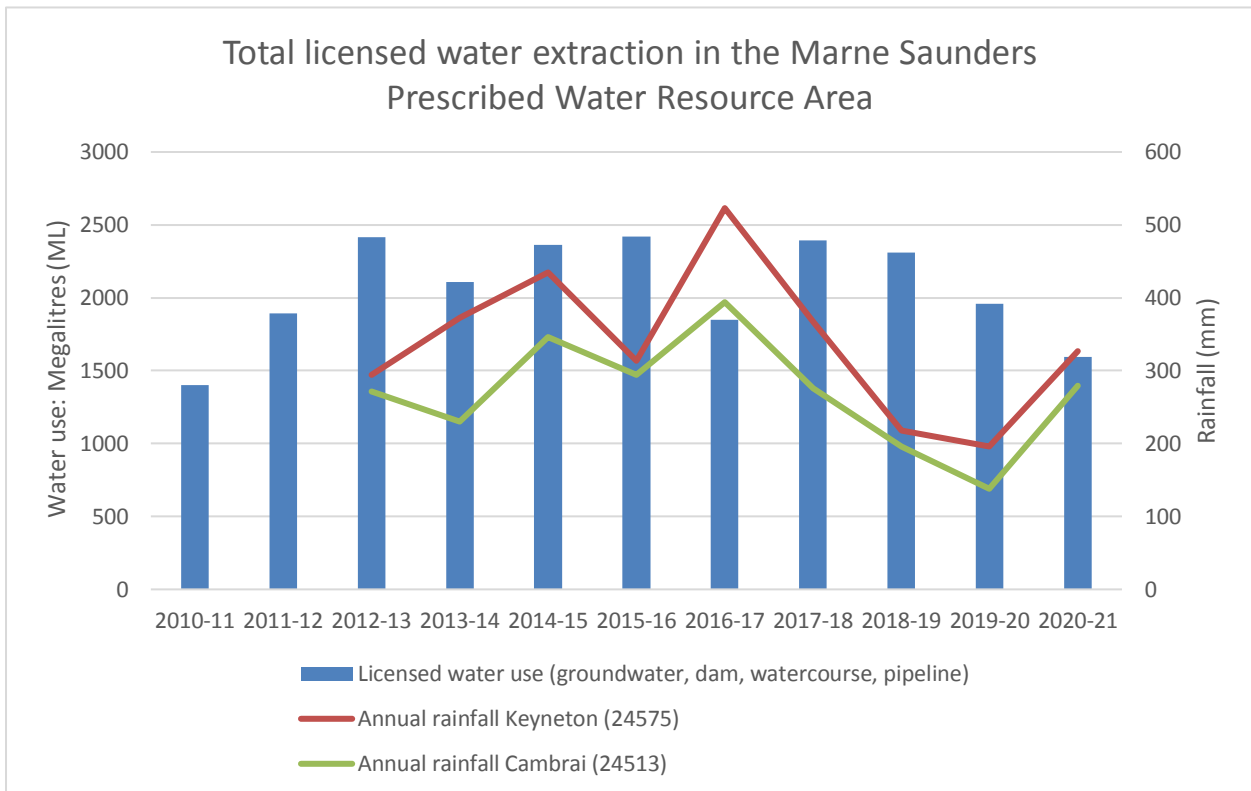
Follow us on social media @MRLandscapeSA



## HOW LICENSED WATER WAS USED - REPRESENTING 47% OF LICENSEES



Years with good rainfall often see less water extracted from both groundwater and watercourse.



Note: total rainfall is shown per calendar year e.g. total rainfall for 2012 at Keyneton was 294 mm showing in the 2012-13 water year



Follow us on social media @MRLandscapeSA



## Water Allocation Planning Update

The Landscape Board is in the process of engaging the community on water planning, workshop session which will be held in late early November – if you would like to be involved please contact:

**Stuart Sexton, Senior Water Planning Officer**

[mrlandscape.water@sa.gov.au](mailto:mrlandscape.water@sa.gov.au) or mobile 0448 502 978

Please visit our website for the latest updates:

<https://www.landscape.sa.gov.au/mr/water/water-allocation-plans/marne-saunders>

## Find out more on water condition & status

The latest water resources assessment report and summary fact sheet for the Marne Saunders Prescribed Water Resource Area can be found here:

**2019-20 Water Resources Assessment Report:**

[https://www.waterconnect.sa.gov.au/Content/Publications/DEW/Marne\\_Saunders\\_2021\\_Technical\\_Note.pdf](https://www.waterconnect.sa.gov.au/Content/Publications/DEW/Marne_Saunders_2021_Technical_Note.pdf)

**2019-20 Surface water and Groundwater fact sheet:**

[https://www.waterconnect.sa.gov.au/Content/Publications/DEW/MarneSaunders\\_2019\\_20\\_WRA\\_Factsheet.pdf](https://www.waterconnect.sa.gov.au/Content/Publications/DEW/MarneSaunders_2019_20_WRA_Factsheet.pdf)

**The upcoming 2020-21 status reports will be available here:**

<https://www.waterconnect.sa.gov.au/Systems/GSR/Pages/Default.aspx>



[Creative Commons Attribution 4.0](https://creativecommons.org/licenses/by/4.0/)

© Crown in right of the State of South Australia, Murraylands and Riverland Landscape Board.



Follow us on social media @MRLandscapeSA

