

Northern and Yorke Landscape Board

Your levy at work



Working with the local community, the Northern and Yorke Landscape Board cares for our region's land, water and nature.

It is one of nine landscape boards across South Australia that delivers and supports on-ground programs to sustainably manage our natural resources.

The Northern and Yorke region covers more than 38,000 square kilometres and is home to about 150,000 people living within 15 council areas. It's a productive part of the state, with 80% cropping and grazing land. It's also a region to enjoy and explore beaches, bushland, mountain ranges and renowned wine-producing areas.

With the help of the landscape levy, the Northern and Yorke Landscape Board ensures these precious landscapes are valued and protected into the future.

The landscape levy and other funding

All landholders in the region pay an annual landscape levy.

It is collected through council rates and allows the Board to administer the *Landscape South Australia Act 2019* and invest in land management programs. Water levies paid by water licence holders and collected by the Department for Environment and Water, allows the Board to monitor vulnerable or at risk water resources.

Funding from the Australian Government's National Landcare Program and Future Drought Fund, together with the State Government's Landscape Priorities Fund, support many Board activities and long-term projects.

The role of landscape boards

The Northern and Yorke Landscape Board is led by seven passionate and experienced board members appointed by the Minister for Climate, Environment and Water.


They are committed to working alongside the community, First Nations people and partners to ensure our landscapes are climate resilient, sustainable and productive.

At the heart of the Board's role is supporting you to make a difference in your patch. Ask us about our Bite-sized Grants and Grassroots Grants programs.


Acknowledgement of Country

The Kaurna, Narungga, Ngadjuri, Nukunu and Peramangk people are the Traditional Custodians of the Northern and Yorke region. We pay our respects to Elders past, present and emerging. We acknowledge the deep spiritual relationship that Aboriginal people have to Country and the ongoing contribution they make to this region. We are committed to ensuring their cultural knowledge is respected and included in the management of our landscapes.

Connect with us


 (08) 8841 3444


 ny.landscapeboard@sa.gov.au

 Main office:
155 Main North Road,
Clare SA 5453.

Regional offices in Burra,
Gawler, Kadina, Minlaton
and Orroroo, open by
appointment.

 landscape.sa.gov.au/ny

 [facebook.com/
NYLandscapeSA](https://facebook.com/NYLandscapeSA)

 youtube.com
(Search: Northern and
Yorke Landscape Board)



Communities



871 volunteers generously provided **50,116** volunteer hours in our region

26 community groups received free insurance



Funded **32** Grassroots Grants, totalling **\$216,000**



26 Bite-sized Grants funded, totalling **\$23,098**

\$92,000 spent on Aboriginal employment, services or products

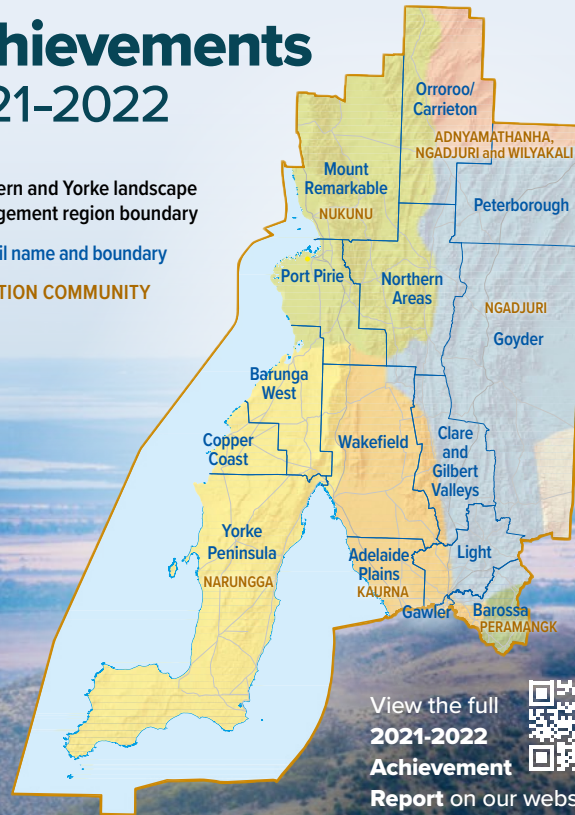
100 people involved in a cultural burning tour, including **50** First Nations participants

Achievements 2021-2022

— Northern and Yorke landscape management region boundary

— Council name and boundary

FIRST NATION COMMUNITY



View the full 2021-2022 Achievement Report on our website.



Pest plants and animals

311 landholders involved in fox bait distribution



\$88,000 spent on 1400km of roadside weed control

Engaged with **669** landholders to provide technical advice of pest plant and animal control methods



Biodiversity

Marna Banggara:

120 brush-tailed bettongs released on Yorke Peninsula



22,430 feral cat and fox baits laid in the project area

Wildlife for Wine:

Planted **2000** seedlings

Revegetated **6ha**



Beach-nesting Bird program:

113

Hooded Plover nest sites monitored by



32 volunteers and **14** installed cameras



43 fledglings took flight



Sustainable agriculture

Goyder's Line project:

3.5ha of shelterbelts planted **\$32,000** in grant funding issued for containment areas



58,839 hectares of land protected through dry times

\$157,500 in grant funding to support activities identified in 15 property plans



40ha of remnant vegetation protected

Living Flinders project:

\$292,500 in grant funding to support property plan activities



87,987ha of land managed through property plans



115 attendees at workshops and field days



Water management

2 Water Allocation Plans for Barossa and Baroota under review,

with **35** Aboriginal people engaged in the process

9 riverine sites part of aquatic ecosystem monitoring



34 Water Affecting Activities enquiries, with **13** permits issued



More than **700** megalitres of environmental water flow released into Crystal Brook Creek

