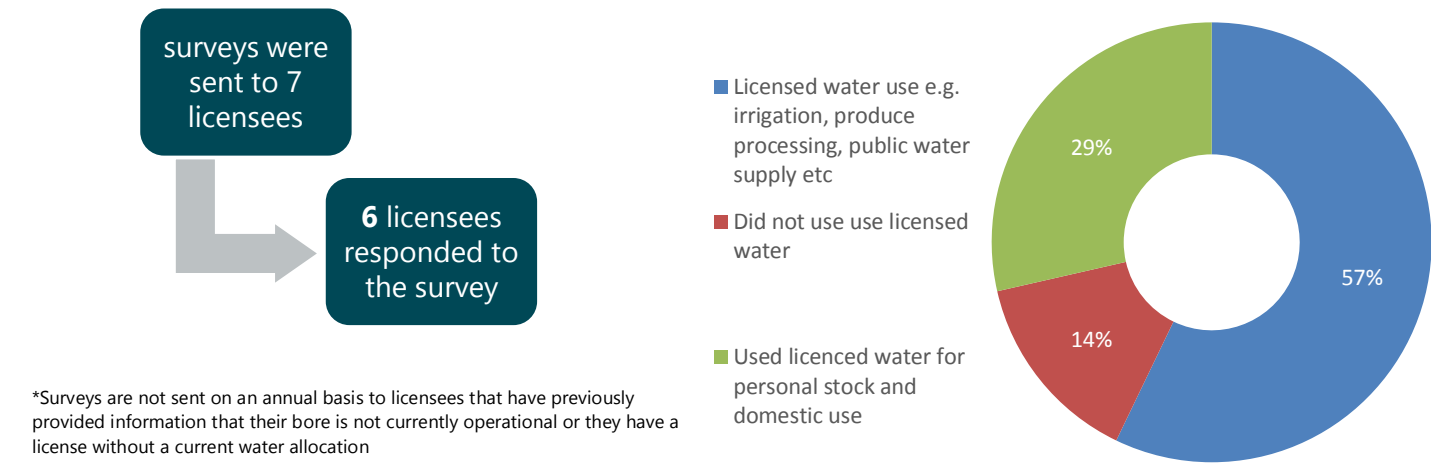
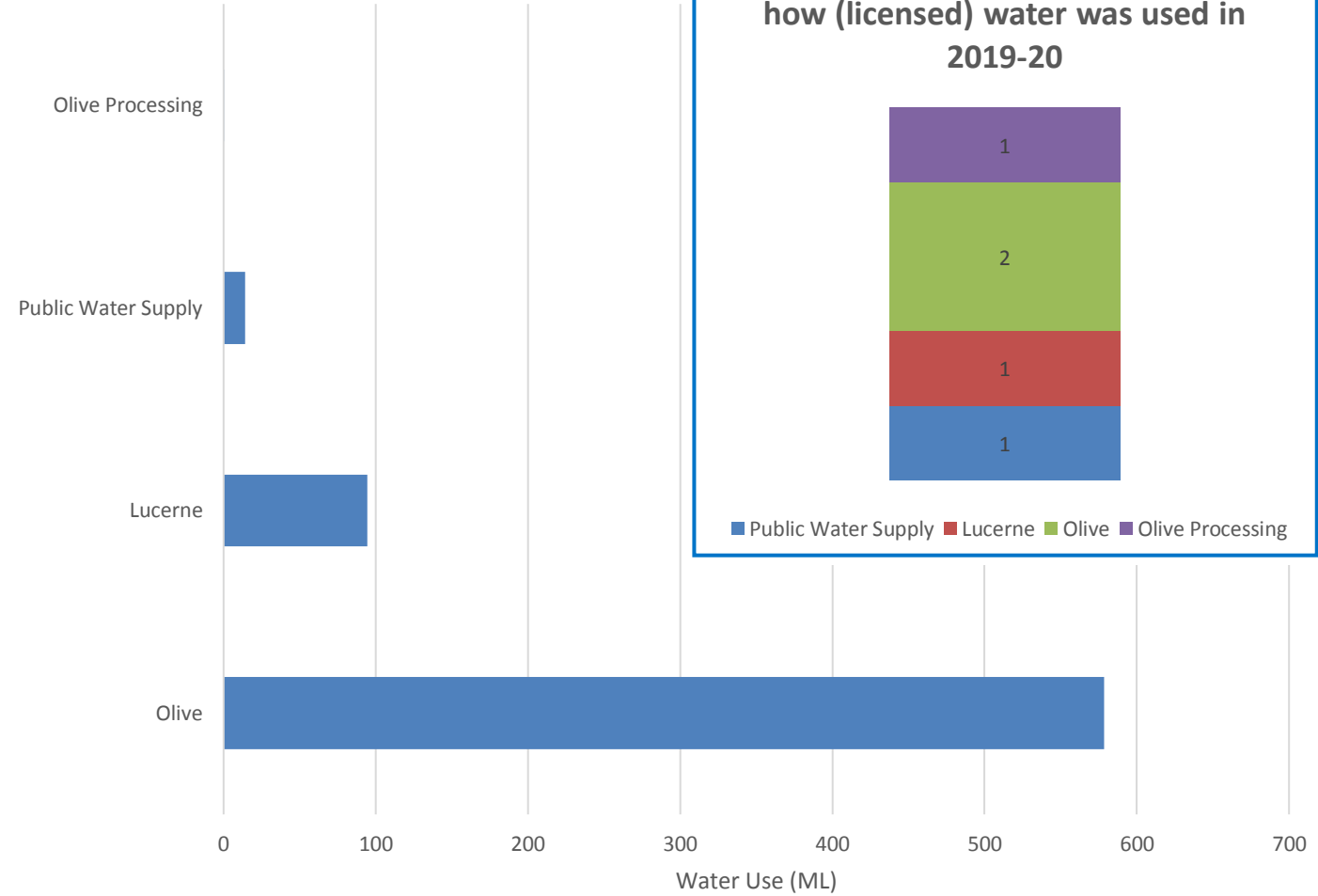


2019-20 Annual Water Use Surveys – Peake, Roby & Sherlock PWA

Water licensees in the Peake, Roby & Sherlock Prescribed Wells Area (PWA) complete an annual water use survey each year. This survey gathers information about how people used their allocation over the water use year, and how this may change in the future. This information is important for managing water resources in the region, based on changing needs of the community




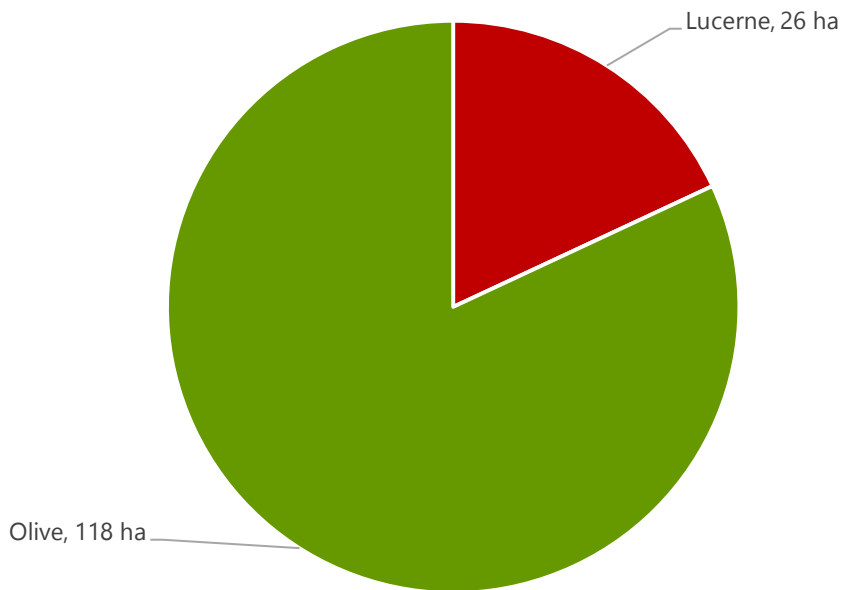
Licensed water use in Megalitres



Follow us on social media @MRLandscapeSA



Responses on hectares of crop grown with (licensed) water



5 responses indicated that their water use would stay the same, while 1 indicated a likely increase in future water use

Find Out More

The latest water resources assessment report and summary fact sheet for the Mallee and Peake, Roby and Sherlock Prescribed Wells Areas can be found here:

2018-19 Water Resources Assessment Report:

https://www.waterconnect.sa.gov.au/Content/Publications/DEW/Peake_Mallee_2020_WRA_Technical_Note.pdf

2018-19 Groundwater level and salinity status fact sheet:

https://www.waterconnect.sa.gov.au/Content/Publications/DEW/Mallee_Peake_2018_19_WRA_Factsheet.pdf

The 2019-20 status reports are to be released soon and will be found here:

<https://www.waterconnect.sa.gov.au/Systems/GSR/Pages/Default.aspx>

Water Allocation Planning in the Peake, Roby and Sherlock

Further information about water planning in the Peake, Roby and Sherlock Prescribed Wells Area can be found here:

<https://www.landscape.sa.gov.au/mr/water/water-allocation-plans/peake-roby-and-sherlock>



[Creative Commons Attribution 4.0](#)

© Crown in right of the State of South Australia, Murraylands and Riverland Landscape Board.



Follow us on social media @MRLandscapeSA

