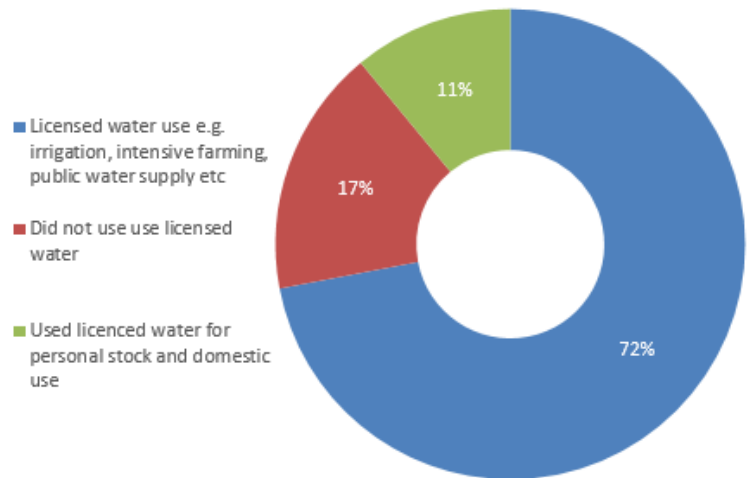
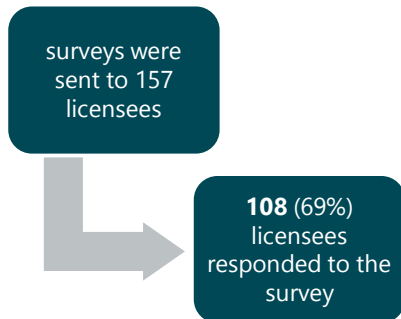


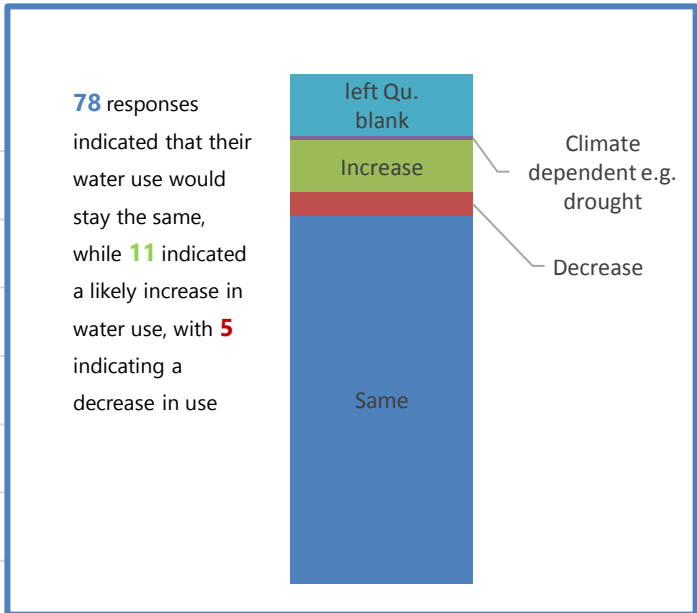
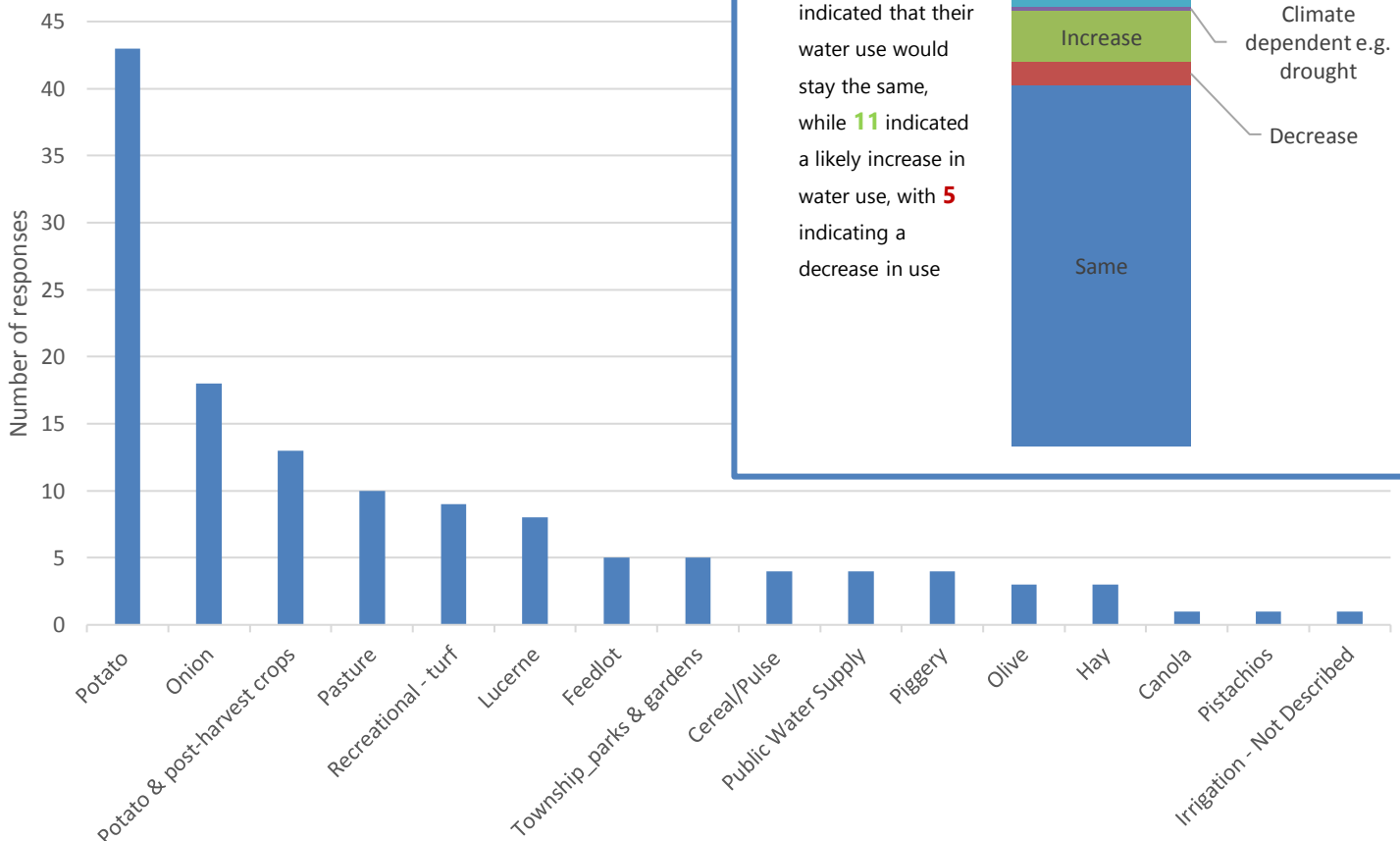
# 2019-20 Annual Water Use Surveys – Mallee PWA

Water licensees in the Mallee Prescribed Wells Area (PWA) complete an annual water use survey each year. This survey gathers information about how people used their allocation over the water use year, and how this may change in the future. This information is important for managing water resources in the region, based on changing needs of the community



\*There are 191 licences issued in the Mallee. Surveys were not sent to all licences as bores are either not operational or allocations have been temporarily traded.

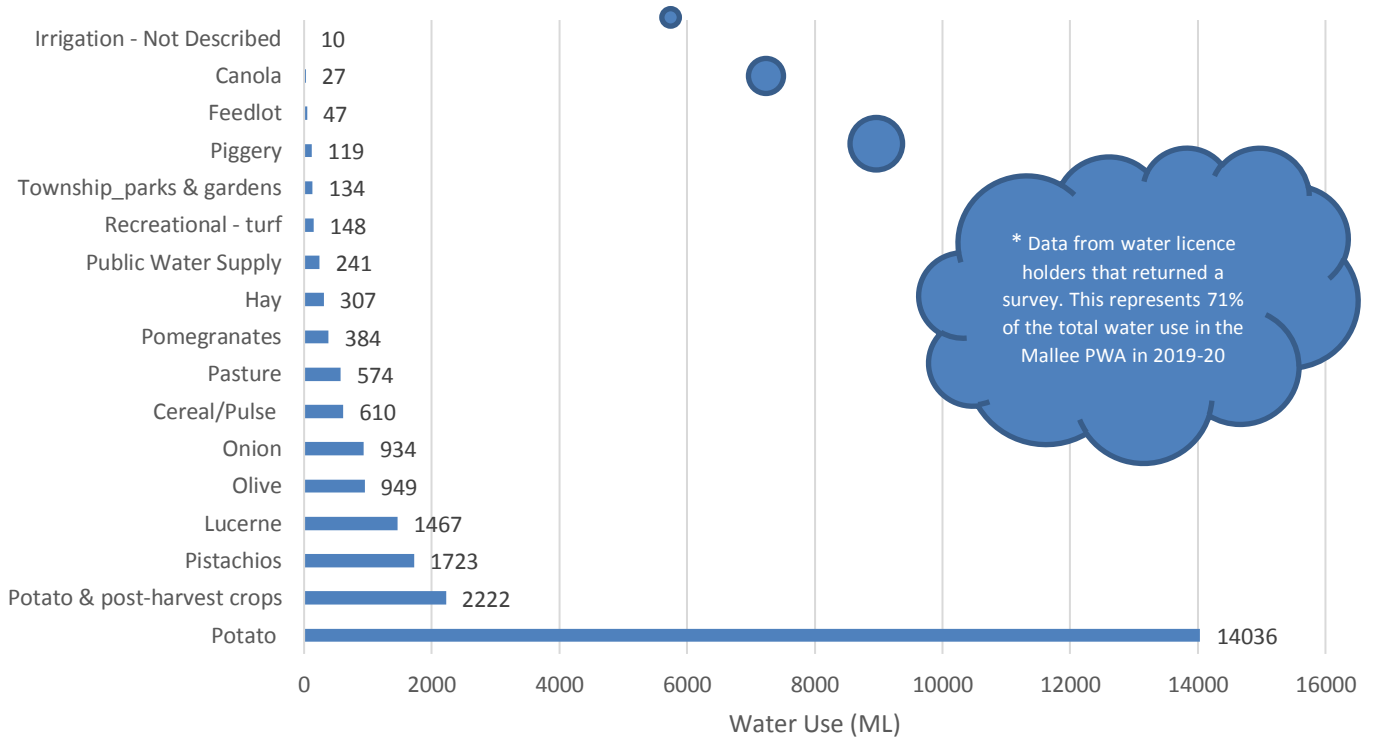
Number of reponses indicating how (licensed) water was used in 2019-20



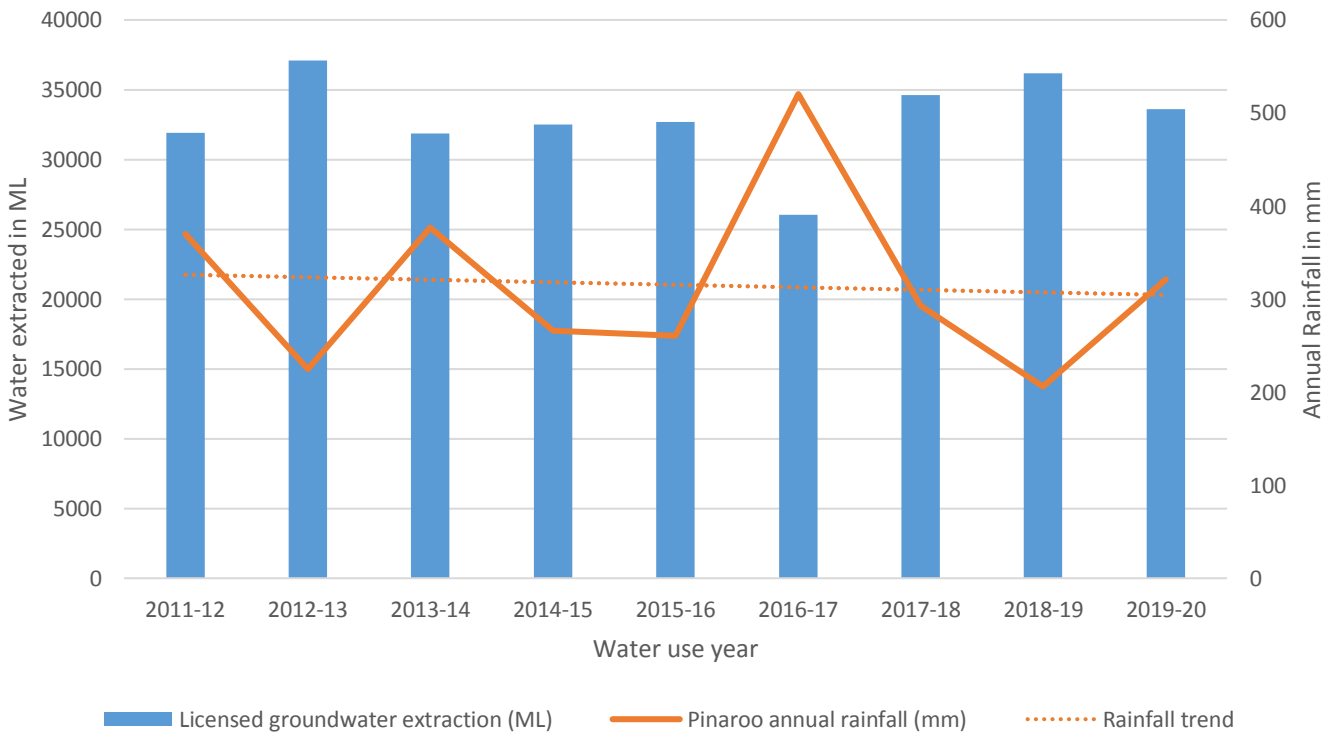
Follow us on social media @MRLandscapeSA



# LICENSED WATER USE IN MEGALITRES



## Licensed water extraction in the Mallee PWA - Murray Group Limestone



Follow us on social media @MRLandscapeSA



## Find Out More

The latest water resources assessment report and summary fact sheet for the Mallee and Peake, Roby and Sherlock Prescribed Wells Areas can be found here:

### 2018-19 Water Resources Assessment Report:

[https://www.waterconnect.sa.gov.au/Content/Publications/DEW/Peake\\_Mallee\\_2020\\_WRA\\_Technical\\_Note.pdf](https://www.waterconnect.sa.gov.au/Content/Publications/DEW/Peake_Mallee_2020_WRA_Technical_Note.pdf)

### 2018-19 Groundwater level and salinity status fact sheet:

[https://www.waterconnect.sa.gov.au/Content/Publications/DEW/Mallee\\_Peake\\_2018\\_19\\_WRA\\_Factsheet.pdf](https://www.waterconnect.sa.gov.au/Content/Publications/DEW/Mallee_Peake_2018_19_WRA_Factsheet.pdf)

The 2019-20 status reports are to be released soon and will be found here:

<https://www.waterconnect.sa.gov.au/Systems/GSR/Pages/Default.aspx>

### Water Allocation Planning in the Mallee

Further information about water planning in the Mallee Prescribed Wells Area can be found here:

[www.landscape.sa.gov.au/mr/water/water-allocation-plans/mallee](http://www.landscape.sa.gov.au/mr/water/water-allocation-plans/mallee)



[Creative Commons Attribution 4.0](https://creativecommons.org/licenses/by/4.0/)

© Crown in right of the State of South Australia, Murraylands and Riverland Landscape Board.



Follow us on social media @MRLandscapeSA

