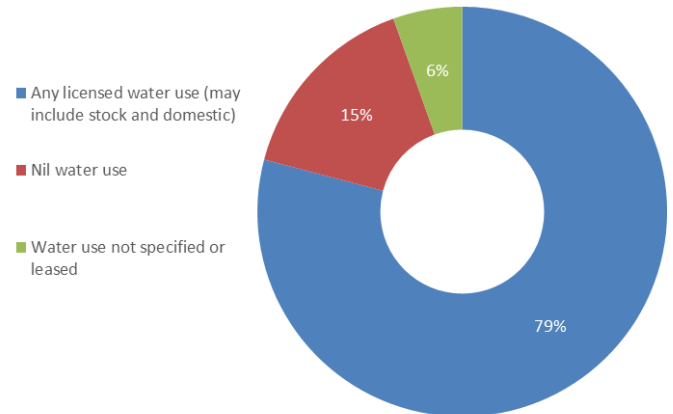
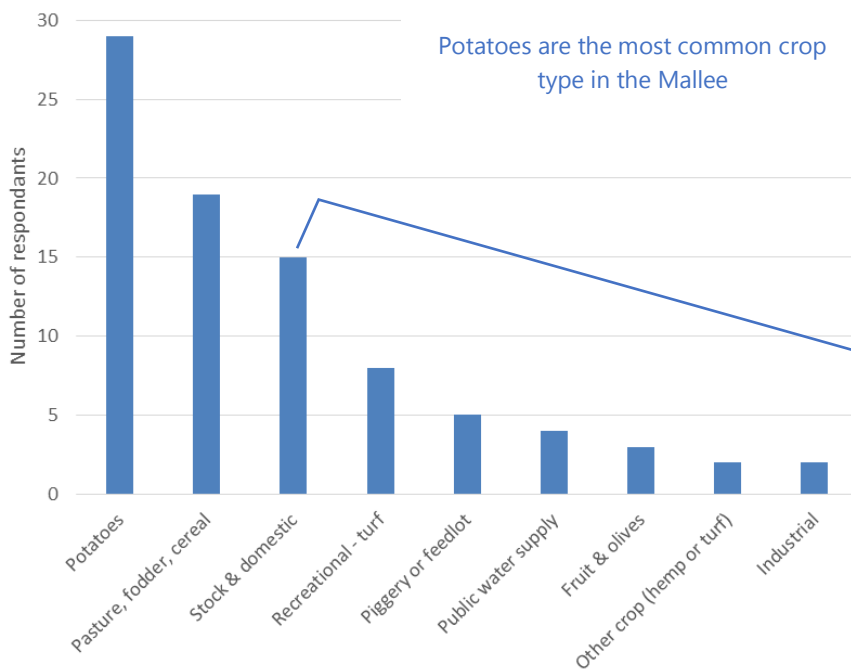


# 2018-19 Annual Water Use Surveys – Mallee PWA

Water licensees in the Mallee Prescribed Wells Area (PWA) complete an annual water use survey each year. This survey gathers information about how people used their allocation over the water use year, and how this may change in the future. This information is important for managing water resources in the region, based on changing needs of the community.



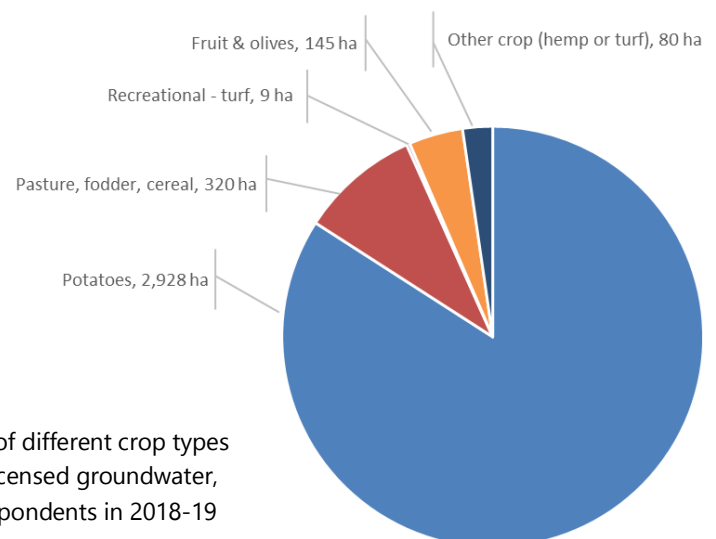
\*There are 185 licences issued in the Mallee. Surveys were not sent to all licences as bores are either not operational or allocations have been temporarily traded.



55 responses indicated that their water use would stay the same, while 3 indicated a likely increase in water use, with 0 indicating a decrease in use

Groundwater used for stock and domestic purposes is not a licenced use unless for intensive farming and feedlot purposes

Number of respondents using water for different categories of licensed purposes



FIND OUT MORE

2018 Groundwater level & salinity status:  
[https://www.waterconnect.sa.gov.au/Content/Publications/DEW/Mallee\\_PWA\\_MGL\\_Status\\_Report\\_2018.pdf](https://www.waterconnect.sa.gov.au/Content/Publications/DEW/Mallee_PWA_MGL_Status_Report_2018.pdf)

Water Allocation Planning in the Mallee  
<https://landscape.sa.gov.au/mr/water/water-allocation-plans/mallee>