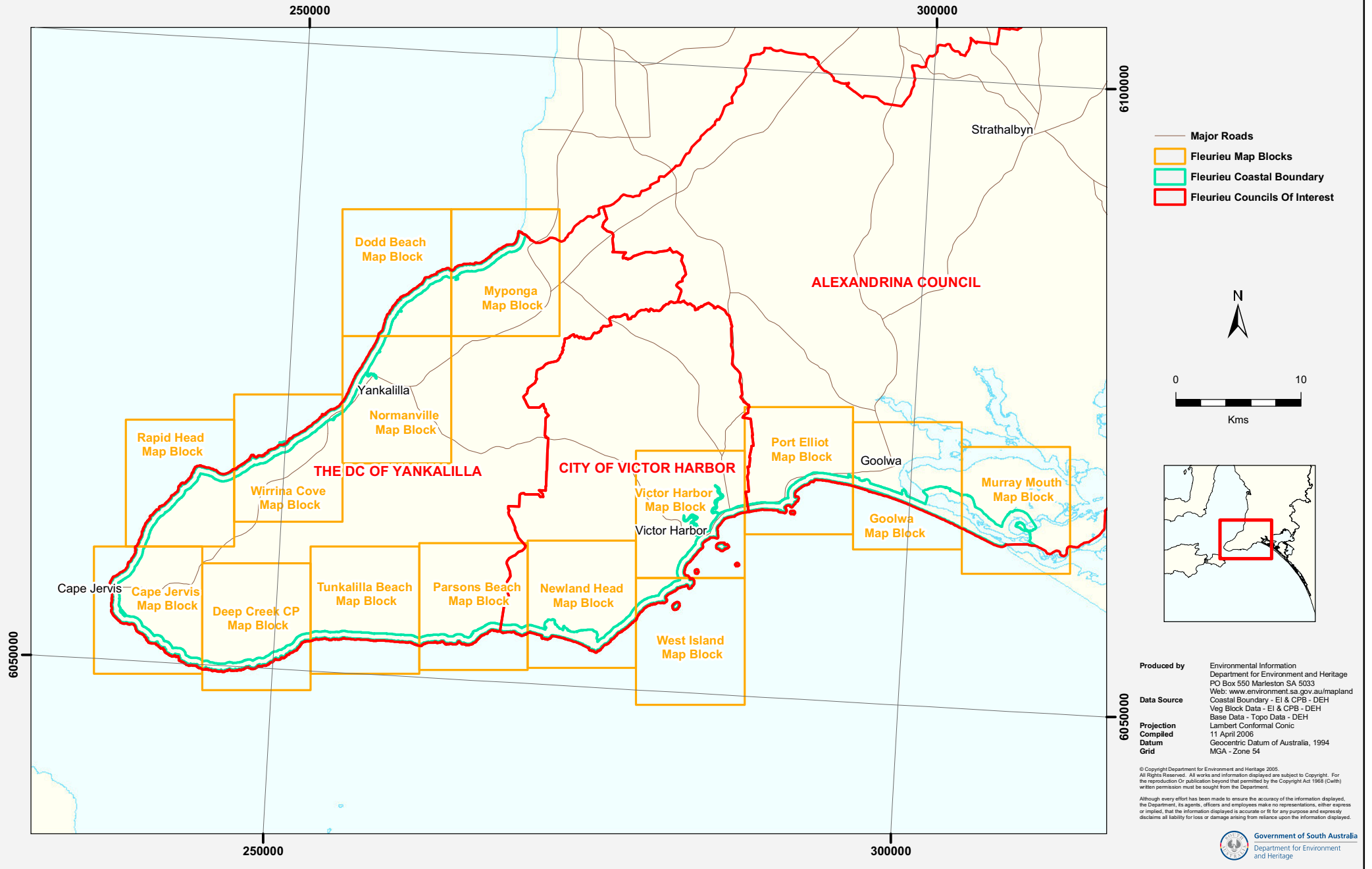
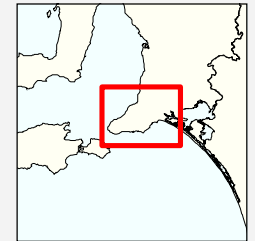
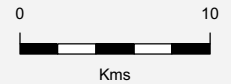


Fleurieu Peninsula

Coastal Boundary Reference Map Index



- Major Roads
- Fleurieu Map Blocks
- Fleurieu Coastal Boundary
- Fleurieu Councils Of Interest



Produced by Environmental Information
 Department for Environment and Heritage
 PO Box 550 Marleston SA 5033
 Web: www.environment.sa.gov.au/mapland

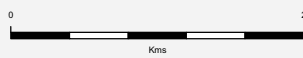
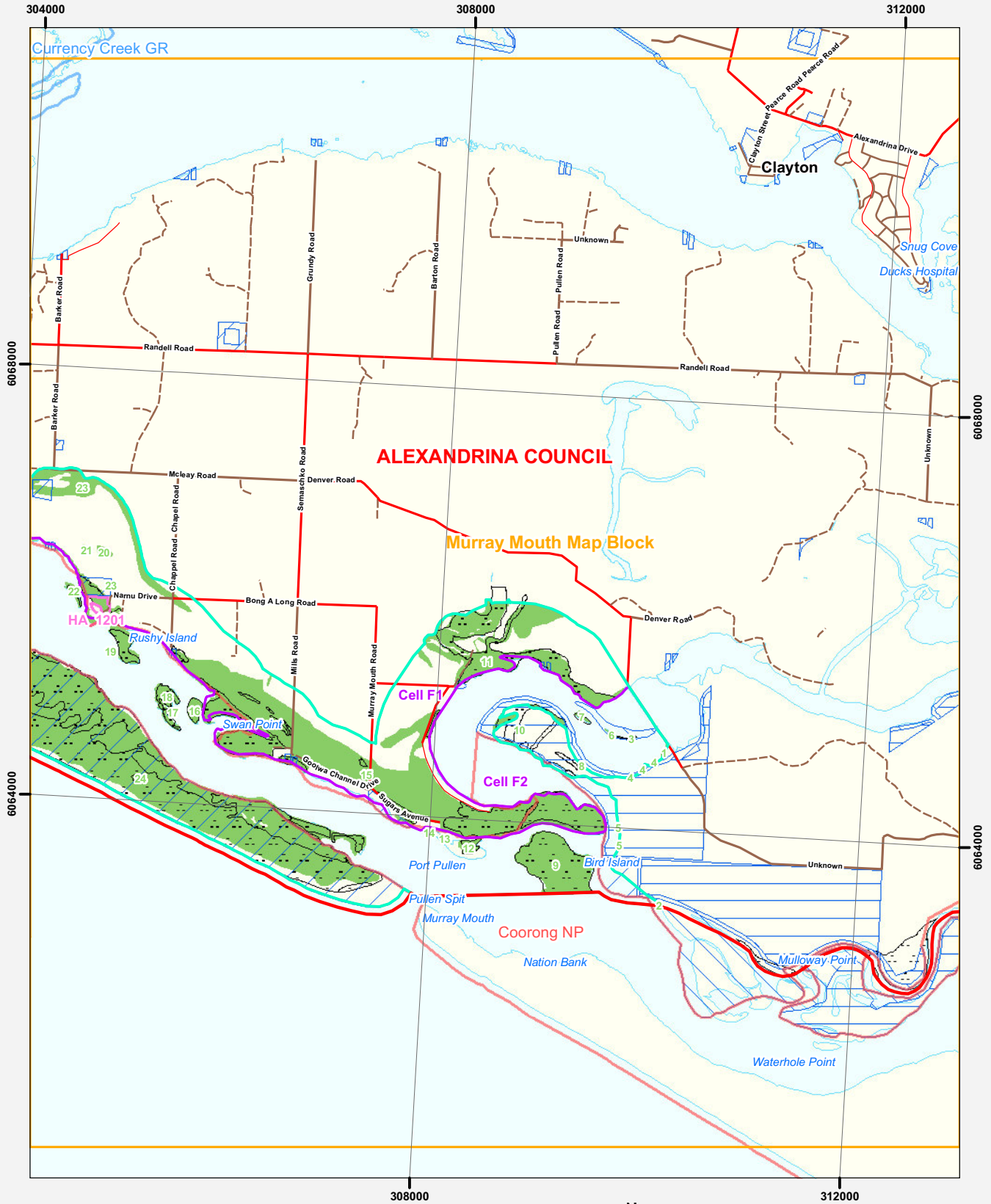
Data Source Coastal Boundary - EI & CPB - DEH
 Veg Block Data - EI & CPB - DEH
 Base Data - Topo Data - DEH
 Lambert Conformal Conic
 11 April 2006
 Geocentric Datum of Australia, 1994
 MGA - Zone 54

Projection
Compiled
Datum
Grid

© Copyright Department for Environment and Heritage 2005.
 All Rights Reserved. All works and information displayed are subject to Copyright. For the reproduction or publication beyond that permitted by the Copyright Act 1968 (Cwth) writers permission must be sought from the Department.

Although every effort has been made to ensure the accuracy of the information displayed, the Department, its agents, officers and employees make no representations, either express or implied, that the information displayed is accurate or fit for any purpose and expressly disclaims all liability for loss or damage arising from reliance upon the information displayed.

Fleurieu Peninsula Murray Mouth



- | | | |
|--------------------------------|---------------------------------|-------------------------------|
| —+— Railways | □ Fleurieu Coastal Boundary | □ Crown Leasehold |
| — Highway (divided) | □ Fleurieu Coastal Cells | □ Conservation Parks |
| — Sealed | □ Fleurieu Map Blocks | □ Conservation Reserves |
| — Sealed within Builtup Area | □ Fleurieu Sand Dunes | □ Game Reserves |
| — Unsealed | □ Fleurieu Councils Of Interest | □ National Parks |
| — Unsealed within Builtup Area | □ Veg Heritage Agreements | □ Recreation Parks |
| — Vehicular Track | □ Crownlands Act Reserves | □ Regional Reserves |
| — Under Construction | □ Unallotted Crown Land | □ Wilderness Protection Areas |

Produced by Environmental Information
Department for Environment and Heritage
PO Box 550 Marleston SA 5033
Web: www.environment.sa.gov.au/mapland

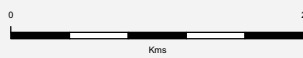
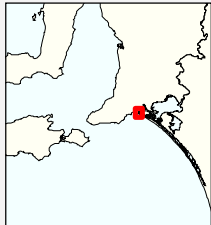
Data Source Coastal Boundary - EI & CPB - DEH
Veg Block Data - EI & CPB - DEH
Base Data - Topo Data - DEH
Lambert Conformal Conic
11 April 2006
Geocentric Datum of Australia, 1994
MGA - Zone 54

Projection Compiled Datum Grid

© Copyright Department for Environment and Heritage 2005.
All Rights Reserved. All works and information displayed are subject to Copyright. For the reproduction or publication beyond that permitted by the Copyright Act 1968 (Cwth) written permission must be sought from the Department.
Although every effort has been made to ensure the accuracy of the information displayed, the Department, its agents, officers and employees make no representations, either express or implied, that the information displayed is accurate or fit for any purpose and expressly disclaims all liability for loss or damage arising from reliance upon the information displayed.

Government of South Australia
Department for Environment and Heritage

Fleurieu Peninsula Goolwa



- | | | |
|------------------------------|-------------------------------|-----------------------------|
| Railways | Fleurieu Coastal Boundary | Crown Leasehold |
| Highway (divided) | Fleurieu Coastal Cells | Conservation Parks |
| Sealed | Fleurieu Map Blocks | Conservation Reserves |
| Sealed within Builtup Area | Fleurieu Coastal Veg Blocks | Game Reserves |
| Unsealed | Fleurieu Sand Dunes | National Parks |
| Unsealed within Builtup Area | Fleurieu Councils Of Interest | Recreation Parks |
| Vehicular Track | Veg Heritage Agreements | Regional Reserves |
| Under Construction | Crownlands Act Reserves | Wilderness Protection Areas |
| | Unallocated Crown Land | |

Produced by Environmental Information
Department for Environment and Heritage
PO Box 550 Marleston SA 5033
Web: www.environment.sa.gov.au/mapland

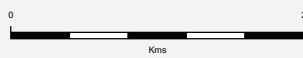
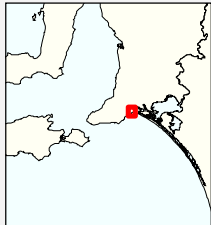
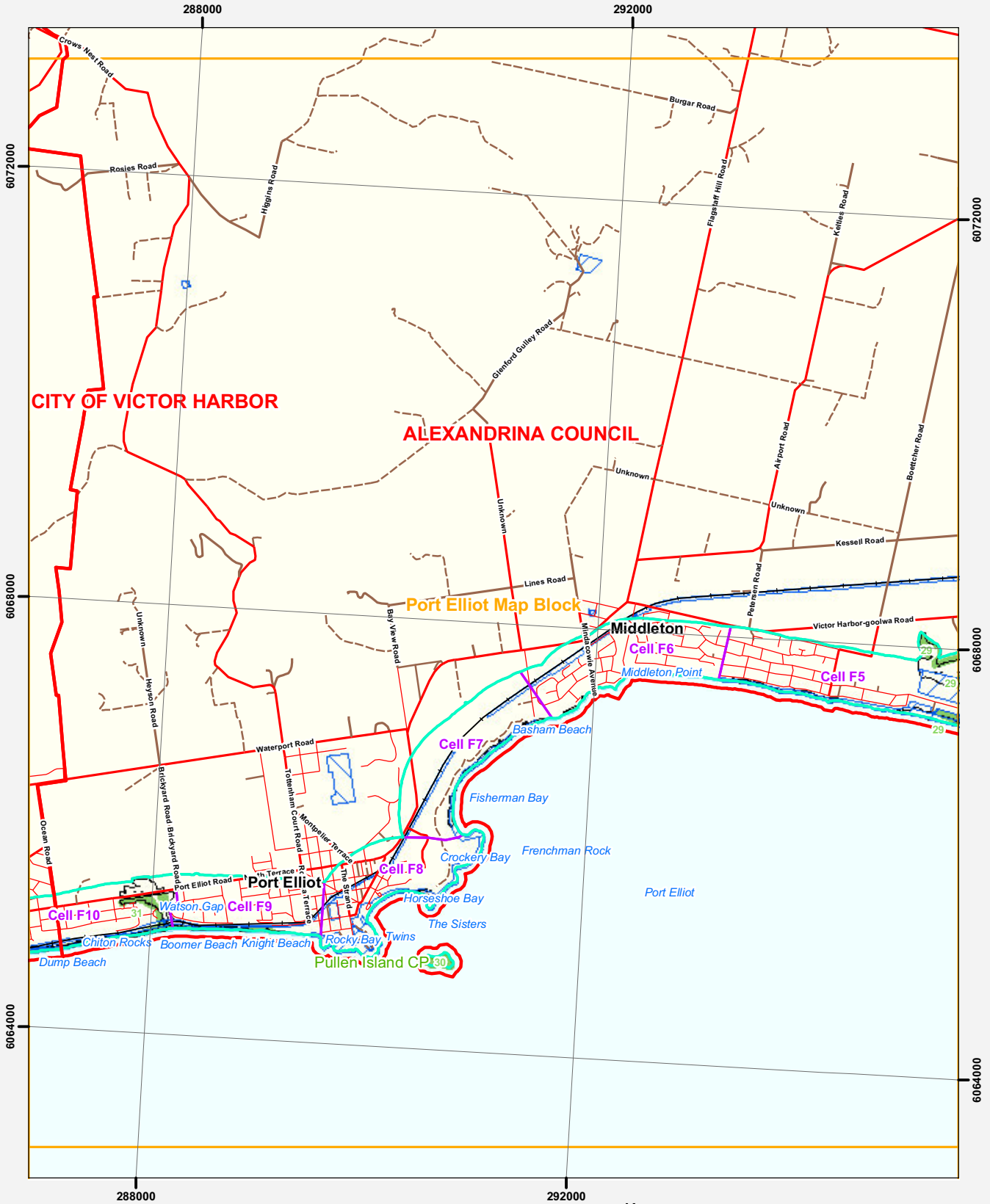
Data Source Coastal Boundary - EI & CPB - DEH
Veg Block Data - EI & CPB - DEH
Base Data - Topo Data - DEH
Lambert Conformal Conic
11 April 2006
Geocentric Datum of Australia, 1994
MGA - Zone 54

Projection
Compiled
Datum
Grid

© Copyright Department for Environment and Heritage 2005.
All Rights Reserved. All works and information displayed are subject to Copyright. For the reproduction or publication beyond that permitted by the Copyright Act 1968 (Cwth) written permission must be sought from the Department.
Although every effort has been made to ensure the accuracy of the information displayed, the Department, its agents, officers and employees make no representations, either express or implied, that the information displayed is accurate or fit for any purpose and expressly disclaims all liability for loss or damage arising from reliance upon the information displayed.

Government of South Australia
Department for Environment and Heritage

Fleurieu Peninsula Port Elliot



- | | | |
|--------------------------------|---------------------------------|-------------------------------|
| — Railways | □ Fleurieu Coastal Boundary | □ Crown Leasehold |
| — Roads | □ Fleurieu Coastal Cells | □ Conservation Parks |
| — Highway (divided) | □ Fleurieu Map Blocks | □ Conservation Reserves |
| — Sealed | □ Fleurieu Coastal Veg Blocks | □ Game Reserves |
| — Sealed within Builtup Area | □ Fleurieu Sand Dunes | □ National Parks |
| — Unsealed | □ Fleurieu Councils Of Interest | □ Recreation Parks |
| — Unsealed within Builtup Area | □ Veg Heritage Agreements | □ Regional Reserves |
| — Vehicular Track | □ Crownlands Act Reserves | □ Wilderness Protection Areas |
| — Under Construction | □ Unallotted Crown Land | |

Produced by Environmental Information
Department for Environment and Heritage
PO Box 550 Marleston SA 5033
Web: www.environment.sa.gov.au/mapland


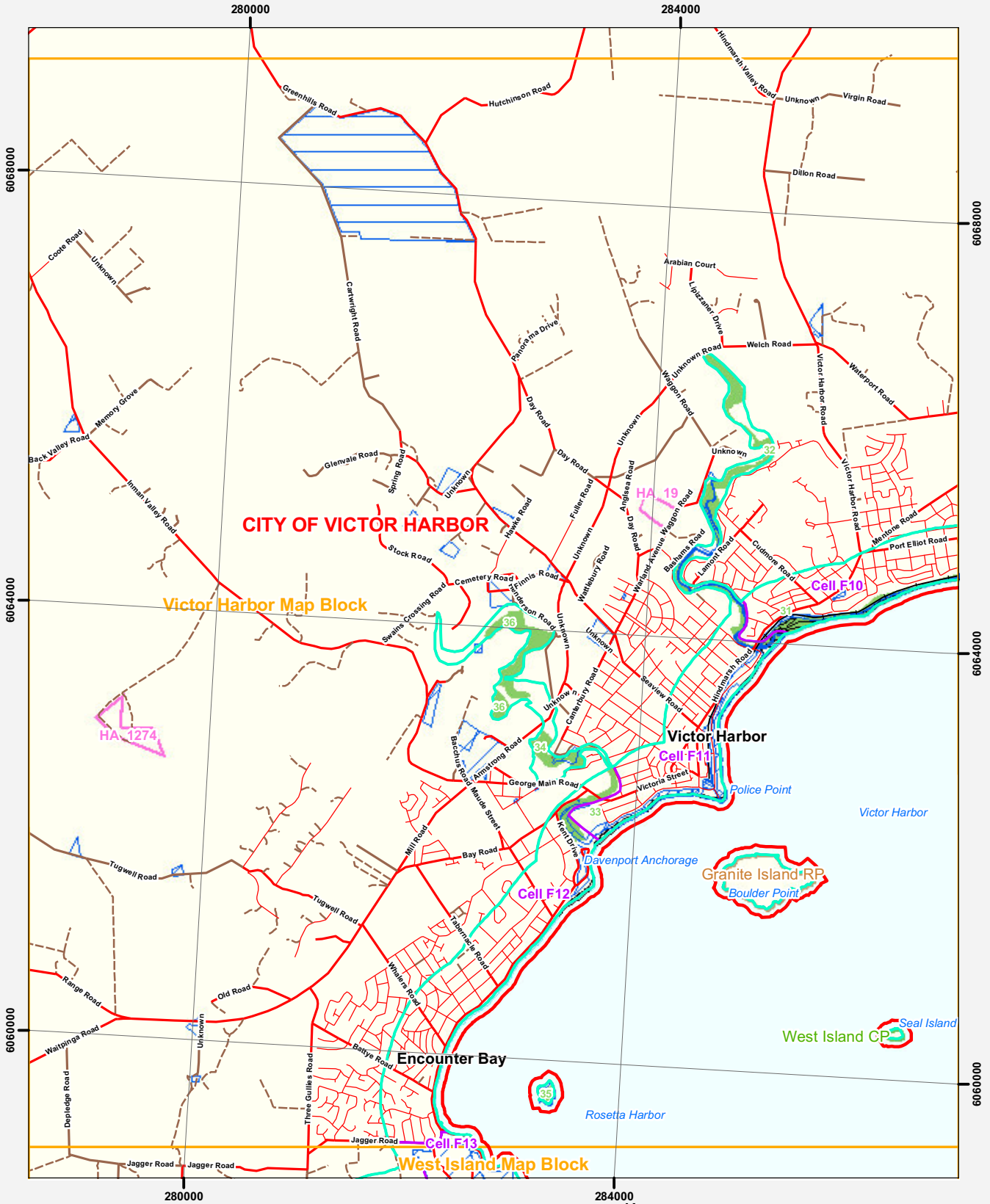
Data Source Coastal Boundary - EI & CPB - DEH
Veg Block Data - EI & CPB - DEH
Base Data - Topo Data - DEH
Lambert Conformal Conic
11 April 2006
Geocentric Datum of Australia, 1994
MGA - Zone 54

Projection Compiled Datum Grid

© Copyright Department for Environment and Heritage 2005.
All Rights Reserved. All works and information displayed are subject to Copyright. For the reproduction or publication beyond that permitted by the Copyright Act 1968 (Cwth) written permission must be sought from the Department.
Although every effort has been made to ensure the accuracy of the information displayed, the Department, its agents, officers and employees make no representations, either express or implied, that the information displayed is accurate or fit for any purpose and expressly disclaims all liability for loss or damage arising from reliance upon the information displayed.

Government of South Australia
Department for Environment and Heritage

Fleurieu Peninsula Victor Harbor



- | | | |
|--------------------------------|---------------------------------|-------------------------------|
| —+— Railways | □ Fleurieu Coastal Boundary | □ Crown Leasehold |
| — Highway (divided) | □ Fleurieu Coastal Cells | □ Conservation Parks |
| — Sealed | □ Fleurieu Map Blocks | □ Conservation Reserves |
| — Sealed within Builtup Area | □ Fleurieu Sand Dunes | □ Game Reserves |
| — Unsealed | □ Fleurieu Councils Of Interest | □ National Parks |
| — Unsealed within Builtup Area | □ Veg Heritage Agreements | □ Recreation Parks |
| — Vehicular Track | □ Crownlands Act Reserves | □ Regional Reserves |
| — Under Construction | □ Unallotted Crown Land | □ Wilderness Protection Areas |

Produced by Environmental Information Department for Environment and Heritage
 PO Box 550 Marleston SA 5033
 Web: www.environment.sa.gov.au/mapland

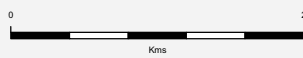
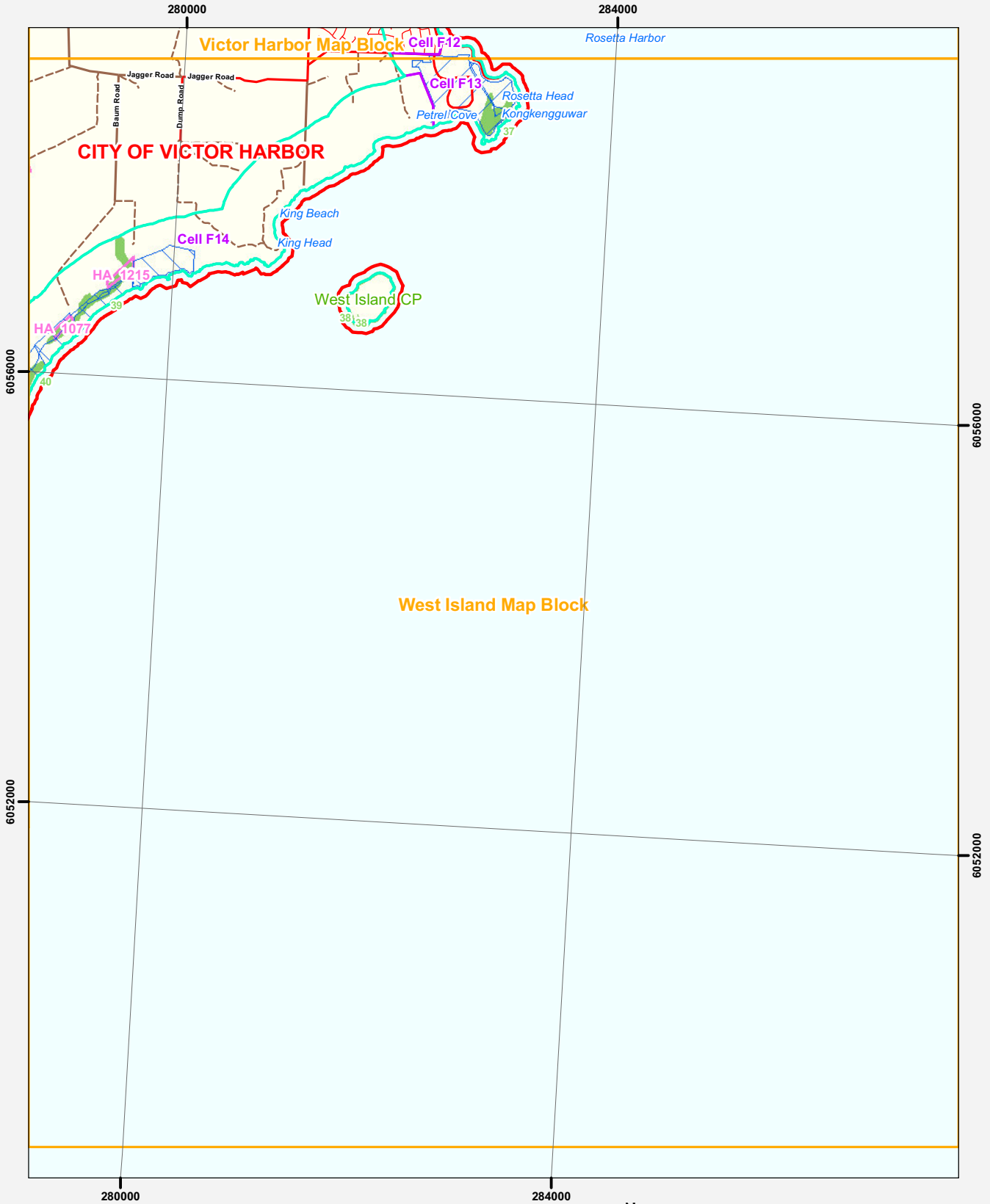
Data Source Coastal Boundary - EI & CPB - DEH
 Veg Block Data - EI & CPB - DEH
 Base Data - Topo Data - DEH
 Lambert Conformal Conic
 11 April 2006
 Geocentric Datum of Australia, 1994
 MGA - Zone 54

Projection Compiled Datum Grid

© Copyright Department for Environment and Heritage 2005.
 All Rights Reserved. All works and information displayed are subject to Copyright. For the reproduction or publication beyond that permitted by the Copyright Act 1968 (Cwth) written permission must be sought from the Department.
 Although every effort has been made to ensure the accuracy of the information displayed, the Department, its agents, officers and employees make no representations, either express or implied, that the information displayed is accurate or fit for any purpose and expressly disclaims all liability for loss or damage arising from reliance upon the information displayed.

Government of South Australia
 Department for Environment and Heritage

Fleurieu Peninsula West Island



Railways	Fleurieu Coastal Boundary	Crown Leasehold
Roads	Fleurieu Coastal Cells	Conservation Parks
Highway (divided)	Fleurieu Map Blocks	Conservation Reserves
Sealed	Fleurieu Coastal Veg Blocks	Game Reserves
Sealed within Builtup Area	Fleurieu Sand Dunes	National Parks
Unsealed	Fleurieu Councils Of Interest	Recreation Parks
Unsealed within Builtup Area	Veg Heritage Agreements	Regional Reserves
Vehicular Track	Crownlands Act Reserves	Wilderness Protection Areas
Under Construction	Unallotted Crown Land	

Produced by Environmental Information
Department for Environment and Heritage
PO Box 550 Marleston SA 5033
Web: www.environment.sa.gov.au/mapland

Data Source Coastal Boundary - EI & CPB - DEH
Veg Block Data - EI & CPB - DEH
Base Data - Topo Data - DEH

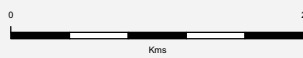
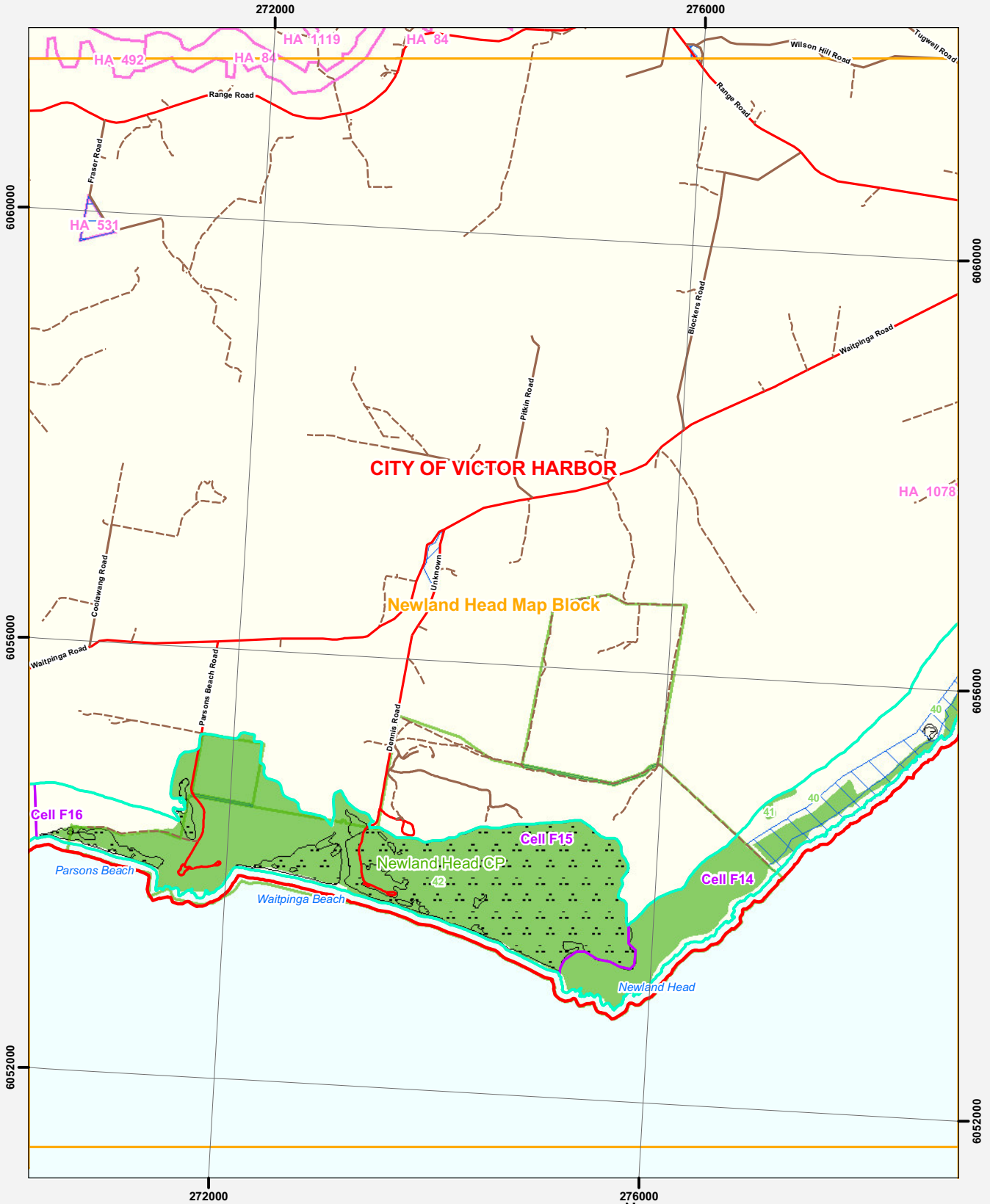
Projection Lambert Conformal Conic
Compiled 11 April 2006
Datum Geocentric Datum of Australia, 1994
Grid MGA - Zone 54

© Copyright Department for Environment and Heritage 2005.
All Rights Reserved. All works and information displayed are subject to Copyright. For the reproduction or publication beyond that permitted by the Copyright Act 1968 (Cwth) written permission must be sought from the Department.

Although every effort has been made to ensure the accuracy of the information displayed, the Department, its agents, officers and employees make no representations, either express or implied, that the information displayed is accurate or fit for any purpose and expressly disclaims all liability for loss or damage arising from reliance upon the information displayed.

Government of South Australia
Department for Environment and Heritage

Fleurieu Peninsula Newland Head



- | | | |
|--------------------------------|---------------------------------|-------------------------------|
| —+— Railways | □ Fleurieu Coastal Boundary | □ Crown Leasehold |
| — Highway (divided) | □ Fleurieu Coastal Cells | □ Conservation Parks |
| — Sealed | □ Fleurieu Map Blocks | □ Conservation Reserves |
| — Sealed within Builtup Area | □ Fleurieu Coastal Veg Blocks | □ Game Reserves |
| — Unsealed | □ Fleurieu Sand Dunes | □ National Parks |
| — Unsealed within Builtup Area | □ Fleurieu Councils Of Interest | □ Recreation Parks |
| — Vehicular Track | □ Veg Heritage Agreements | □ Regional Reserves |
| — Under Construction | □ Crownlands Act Reserves | □ Wilderness Protection Areas |
| | □ Unallotted Crown Land | |

Produced by Environmental Information
Department for Environment and Heritage
PO Box 550 Marleston SA 5033
Web: www.environment.sa.gov.au/mapland

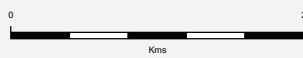
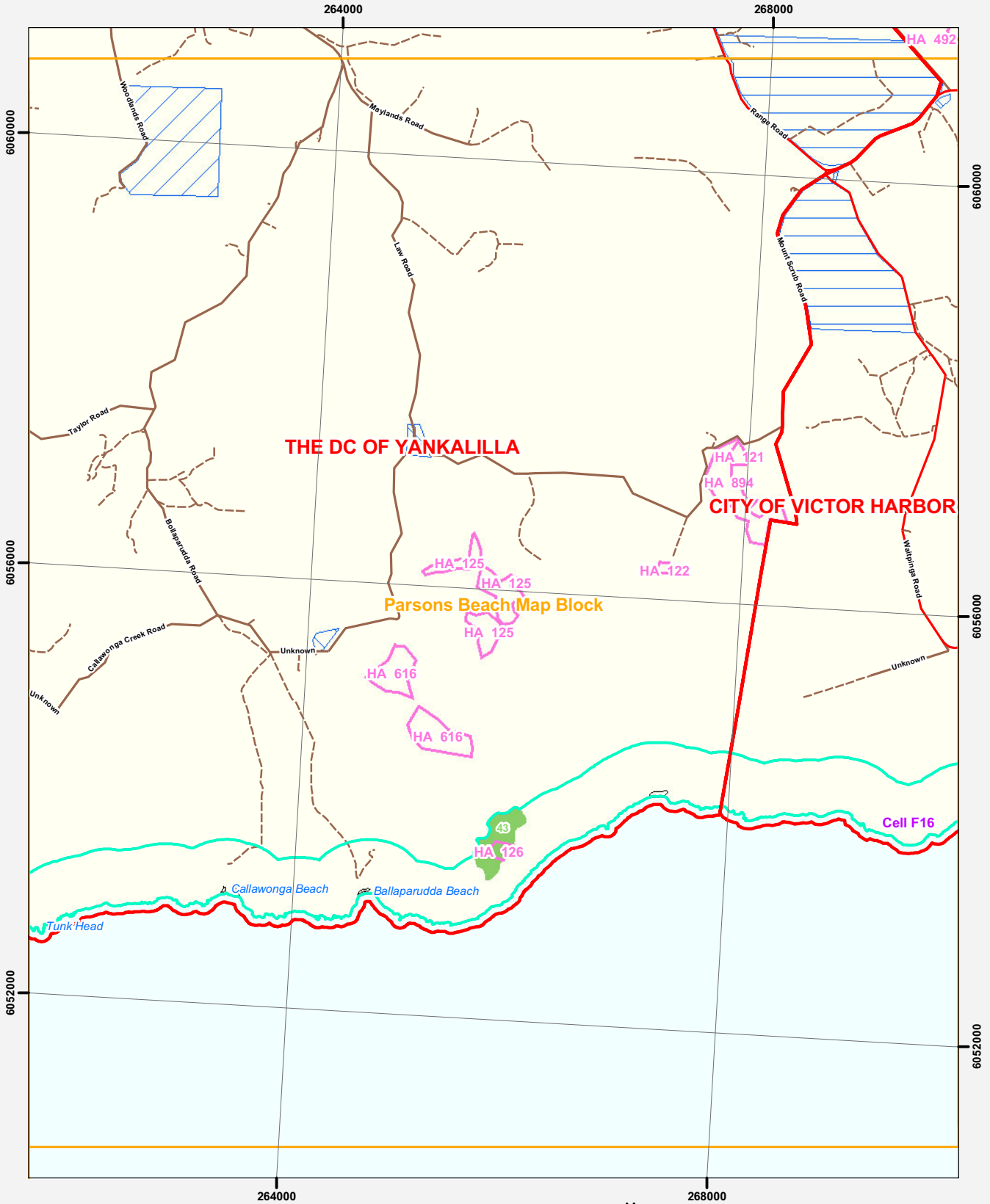
Data Source Coastal Boundary - EI & CPB - DEH
Veg Block Data - EI & CPB - DEH
Base Data - Topo Data - DEH
Lambert Conformal Conic
11 April 2006
Geocentric Datum of Australia, 1994
MGA - Zone 54

Projection Compiled Datum Grid

© Copyright Department for Environment and Heritage 2005.
All Rights Reserved. All works and information displayed are subject to Copyright. For the reproduction or publication beyond that permitted by the Copyright Act 1968 (Cwth) written permission must be sought from the Department.
Although every effort has been made to ensure the accuracy of the information displayed, the Department, its agents, officers and employees make no representations, either express or implied, that the information displayed is accurate or fit for any purpose and expressly disclaims all liability for loss or damage arising from reliance upon the information displayed.

Government of South Australia
Department for Environment and Heritage

Fleurieu Peninsula Parsons Beach



- | | | |
|--------------------------------|---------------------------------|-------------------------------|
| —+— Railways | □ Fleurieu Coastal Boundary | □ Crown Leasehold |
| — Highway (divided) | □ Fleurieu Coastal Cells | □ Conservation Parks |
| — Sealed | □ Fleurieu Map Blocks | □ Conservation Reserves |
| — Sealed within Builtup Area | □ Fleurieu Coastal Veg Blocks | □ Game Reserves |
| — Unsealed | □ Fleurieu Sand Dunes | □ National Parks |
| — Unsealed within Builtup Area | □ Fleurieu Councils Of Interest | □ Recreation Parks |
| — Vehicular Track | □ Veg Heritage Agreements | □ Regional Reserves |
| — Under Construction | □ Crownlands Act Reserves | □ Wilderness Protection Areas |
| | □ Unallotted Crown Land | |

Produced by Environmental Information
Department for Environment and Heritage
PO Box 550 Marleston SA 5033
Web: www.environment.sa.gov.au/mapland

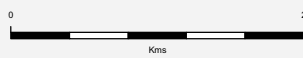
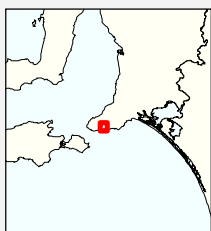
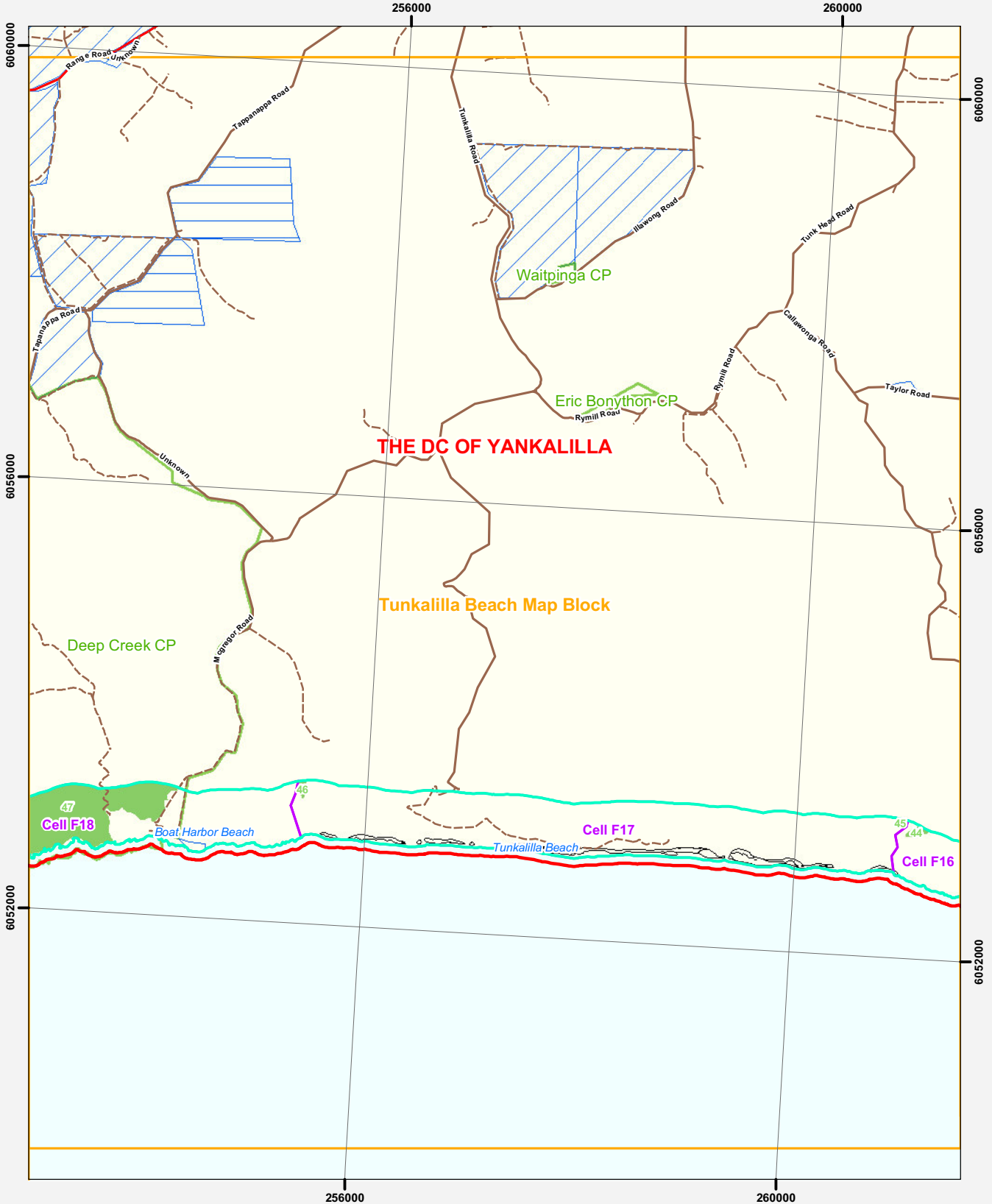
Data Source Coastal Boundary - EI & CPB - DEH
Veg Block Data - EI & CPB - DEH
Base Data - Topo Data - DEH
Lambert Conformal Conic
11 April 2006
Geocentric Datum of Australia, 1994
MGA - Zone 54

Projection Lambert Conformal Conic
Compiled 11 April 2006
Datum Geocentric Datum of Australia, 1994
Grid MGA - Zone 54

© Copyright Department for Environment and Heritage 2005.
All Rights Reserved. All works and information displayed are subject to Copyright. For the reproduction or publication beyond that permitted by the Copyright Act 1968 (Cwth) written permission must be sought from the Department.
Although every effort has been made to ensure the accuracy of the information displayed, the Department, its agents, officers and employees make no representations, either express or implied, that the information displayed is accurate or fit for any purpose and expressly disclaims all liability for loss or damage arising from reliance upon the information displayed.

Government of South Australia
Department for Environment and Heritage

Fleurieu Peninsula Tunkalilla Beach



- | | | |
|------------------------------|-------------------------------|-----------------------------|
| Railways | Fleurieu Coastal Boundary | Crown Leasehold |
| Highway (divided) | Fleurieu Coastal Cells | Conservation Parks |
| Sealed | Fleurieu Map Blocks | Conservation Reserves |
| Sealed within Builtup Area | Fleurieu Coastal Veg Blocks | Game Reserves |
| Unsealed | Fleurieu Sand Dunes | National Parks |
| Unsealed within Builtup Area | Fleurieu Councils Of Interest | Recreation Parks |
| Vehicular Track | Veg Heritage Agreements | Regional Reserves |
| Under Construction | Crownlands Act Reserves | Wilderness Protection Areas |
| | Unallotted Crown Land | |

Produced by Environmental Information
Department for Environment and Heritage
PO Box 550 Marleston SA 5033
Web: www.environment.sa.gov.au/mapland

Data Source Coastal Boundary - EI & CPB - DEH
Veg Block Data - EI & CPB - DEH
Base Data - Topo Data - DEH
Lambert Conformal Conic
11 April 2006
Geocentric Datum of Australia, 1994
MGA - Zone 54

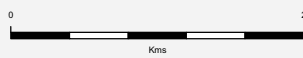
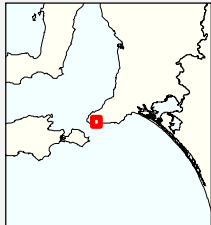
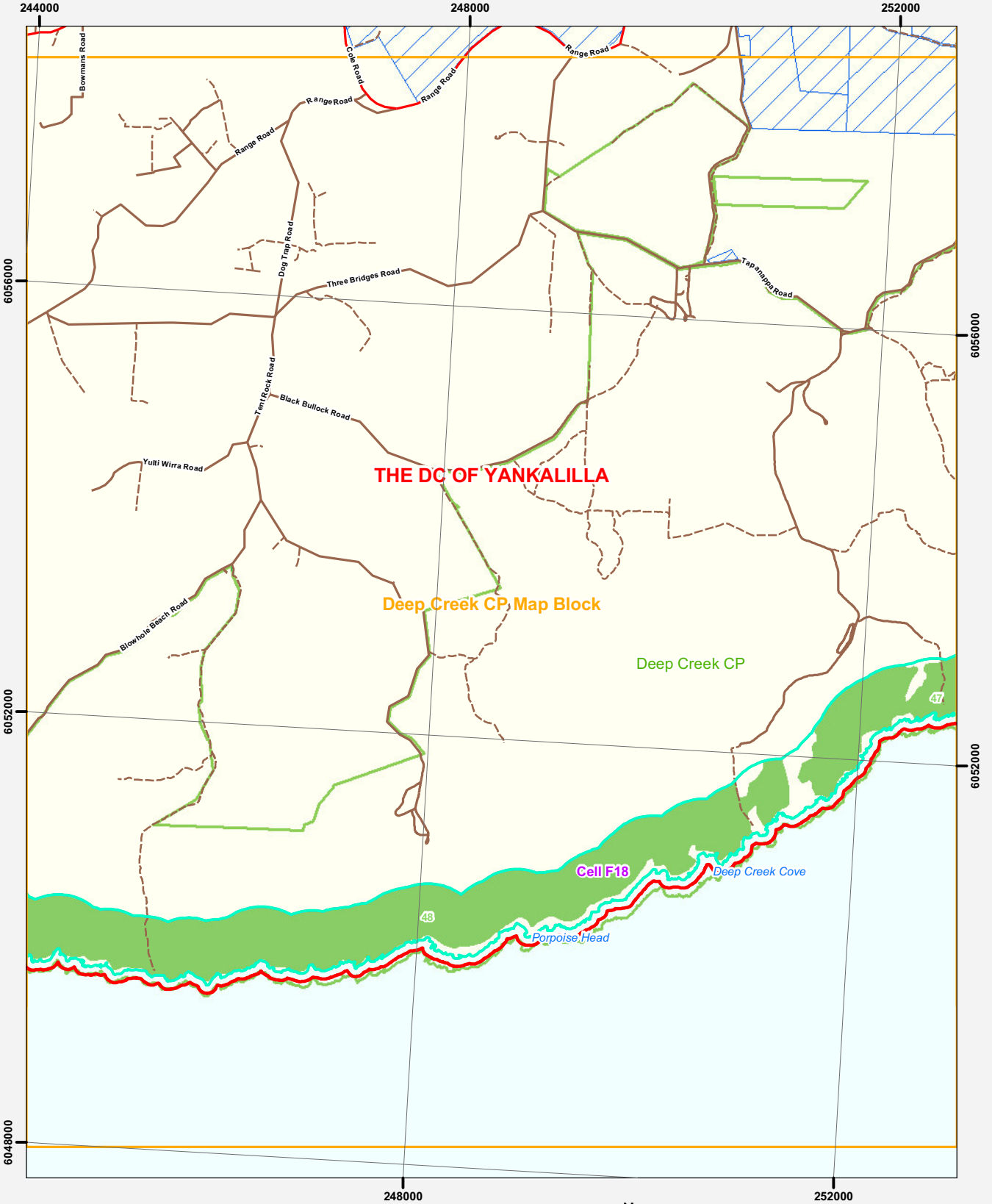
Projection Compiled Datum Grid

© Copyright Department for Environment and Heritage 2005.
All Rights Reserved. All works and information displayed are subject to Copyright. For the reproduction or publication beyond that permitted by the Copyright Act 1968 (Cwth) written permission must be sought from the Department.

Although every effort has been made to ensure the accuracy of the information displayed, the Department, its agents, officers and employees make no representations, either express or implied, that the information displayed is accurate or fit for any purpose and expressly disclaims all liability for loss or damage arising from reliance upon the information displayed.

Government of South Australia
Department for Environment and Heritage

Fleurieu Peninsula Deep Creek CP



Railways	Fleurieu Coastal Boundary	Crown Leasehold
Highway (divided)	Fleurieu Coastal Cells	Conservation Parks
Sealed	Fleurieu Map Blocks	Conservation Reserves
Sealed within Builtup Area	Fleurieu Coastal Veg Blocks	Game Reserves
Unsealed	Fleurieu Sand Dunes	National Parks
Unsealed within Builtup Area	Fleurieu Councils Of Interest	Recreation Parks
Vehicular Track	Veg Heritage Agreements	Regional Reserves
Under Construction	Crownlands Act Reserves	Wilderness Protection Areas
	Unallocated Crown Land	

Produced by Environmental Information
Department for Environment and Heritage
PO Box 550 Marleston SA 5033
Web: www.environment.sa.gov.au/mapland

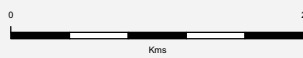
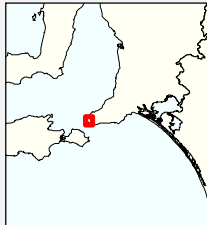
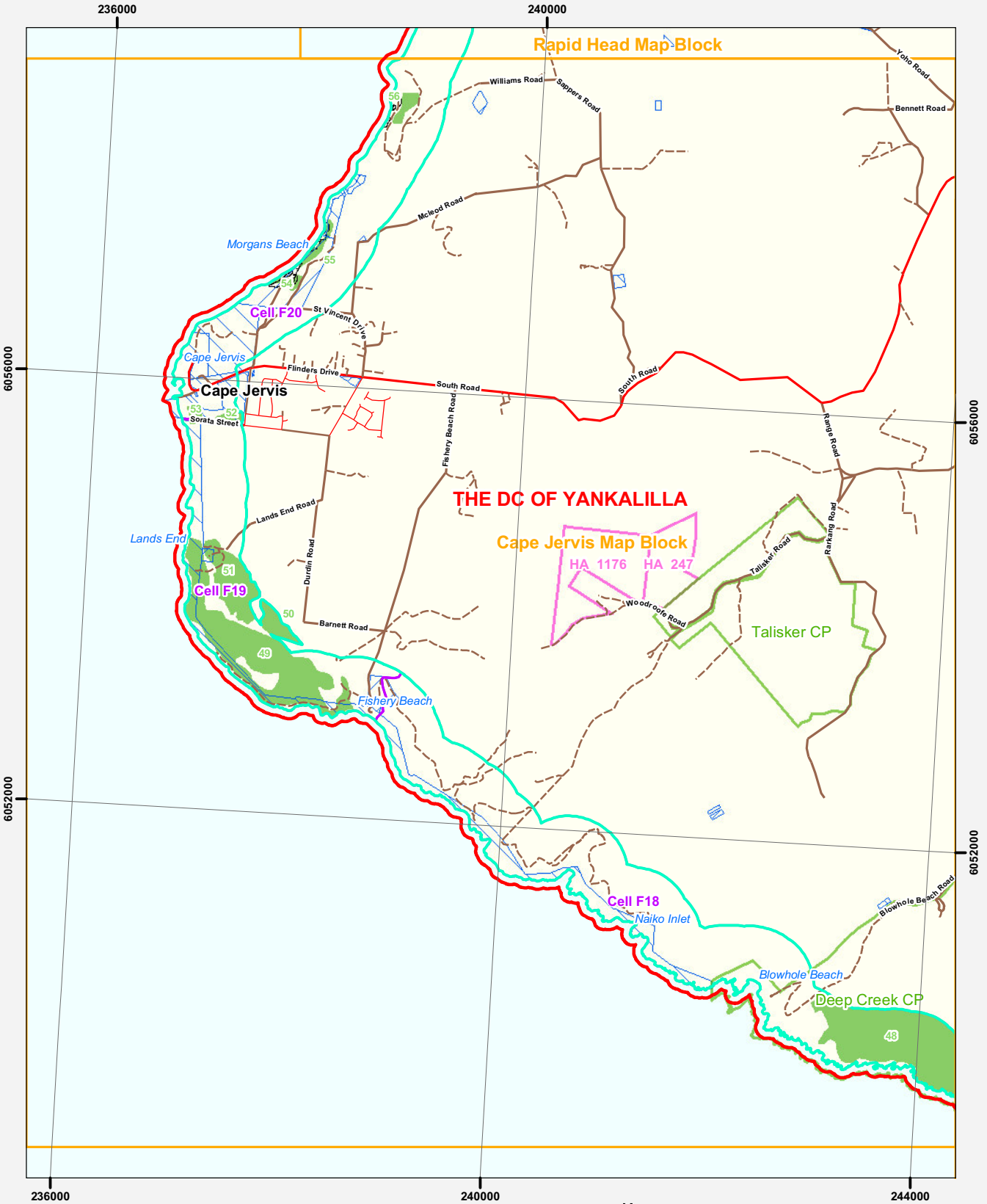
Data Source Coastal Boundary - EI & CPB - DEH
Veg Block Data - EI & CPB - DEH
Base Data - Topo Data - DEH
Lambert Conformal Conic
11 April 2006
Geocentric Datum of Australia, 1994
MGA - Zone 54

Projection Lambert Conformal Conic
Compiled 11 April 2006
Datum Geocentric Datum of Australia, 1994
Grid MGA - Zone 54

© Copyright Department for Environment and Heritage 2005.
All Rights Reserved. All works and information displayed are subject to Copyright. For the reproduction or publication beyond that permitted by the Copyright Act 1968 (Cwth) written permission must be sought from the Department.
Although every effort has been made to ensure the accuracy of the information displayed, the Department, its agents, officers and employees make no representations, either express or implied, that the information displayed is accurate or fit for any purpose and expressly disclaims all liability for loss or damage arising from reliance upon the information displayed.

Government of South Australia
Department for Environment and Heritage

Fleurieu Peninsula Cape Jervis



- | | | |
|--------------------------------|---------------------------------|-------------------------------|
| — Railways | □ Fleurieu Coastal Boundary | □ Crown Leasehold |
| — Roads | □ Fleurieu Coastal Cells | □ Conservation Parks |
| — Highway (divided) | □ Fleurieu Map Blocks | □ Conservation Reserves |
| — Sealed | □ Fleurieu Coastal Veg Blocks | □ Game Reserves |
| — Sealed within Builtup Area | □ Fleurieu Sand Dunes | □ National Parks |
| — Unsealed | □ Fleurieu Councils Of Interest | □ Recreation Parks |
| — Unsealed within Builtup Area | □ Veg Heritage Agreements | □ Regional Reserves |
| — Vehicular Track | □ Crownlands Act Reserves | □ Wilderness Protection Areas |
| — Under Construction | □ Unallotted Crown Land | |

Produced by Environmental Information
Department for Environment and Heritage
PO Box 550 Marleston SA 5033
Web: www.environment.sa.gov.au/mapland

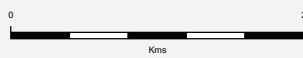
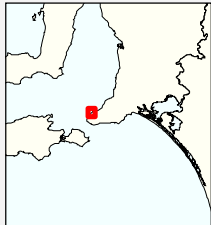
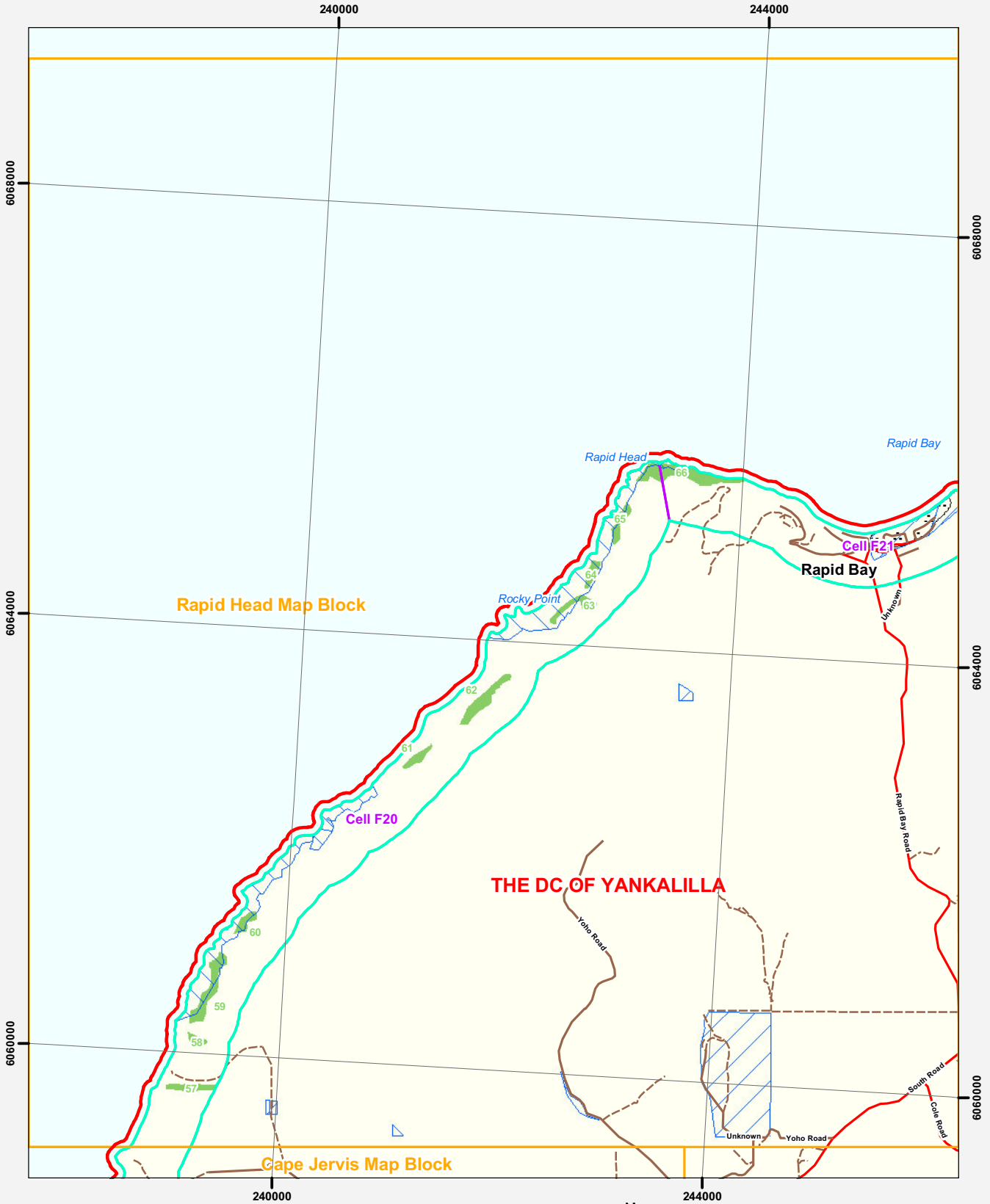
Data Source Coastal Boundary - EI & CPB - DEH
Veg Block Data - EI & CPB - DEH
Base Data - Topo Data - DEH
Lambert Conformal Conic
11 April 2006
Geocentric Datum of Australia, 1994
MGA - Zone 54

Projection Lambert Conformal Conic
Compiled 11 April 2006
Datum Geocentric Datum of Australia, 1994
Grid MGA - Zone 54

© Copyright Department for Environment and Heritage 2005.
All Rights Reserved. All works and information displayed are subject to Copyright. For the reproduction or publication beyond that permitted by the Copyright Act 1968 (Cwth) written permission must be sought from the Department.
Although every effort has been made to ensure the accuracy of the information displayed, the Department, its agents, officers and employees make no representations, either express or implied, that the information displayed is accurate or fit for any purpose and expressly disclaims all liability for loss or damage arising from reliance upon the information displayed.

Government of South Australia
Department for Environment and Heritage

Fleurieu Peninsula Rapid Head



- | | | |
|--------------------------------|---------------------------------|-------------------------------|
| — Railways | □ Fleurieu Coastal Boundary | □ Crown Leasehold |
| — Roads | □ Fleurieu Coastal Cells | □ Conservation Parks |
| — Highway (divided) | □ Fleurieu Map Blocks | □ Conservation Reserves |
| — Sealed | □ Fleurieu Coastal Veg Blocks | □ Game Reserves |
| — Sealed within Builtup Area | □ Fleurieu Sand Dunes | □ National Parks |
| — Unsealed | □ Fleurieu Councils Of Interest | □ Recreation Parks |
| — Unsealed within Builtup Area | □ Veg Heritage Agreements | □ Regional Reserves |
| — Vehicular Track | □ Crownlands Act Reserves | □ Wilderness Protection Areas |
| — Under Construction | □ Unallotted Crown Land | |

Produced by Environmental Information
Department for Environment and Heritage
PO Box 550 Marleston SA 5033
Web: www.environment.sa.gov.au/mapland

Data Source Coastal Boundary - EI & CPB - DEH
Veg Block Data - EI & CPB - DEH
Base Data - Topo Data - DEH
Projection Lambert Conformal Conic
Datum 11 April 2006
Grid Geocentric Datum of Australia, 1994
MGA - Zone 54

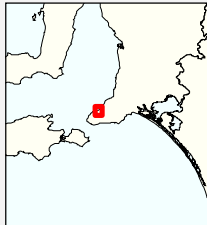
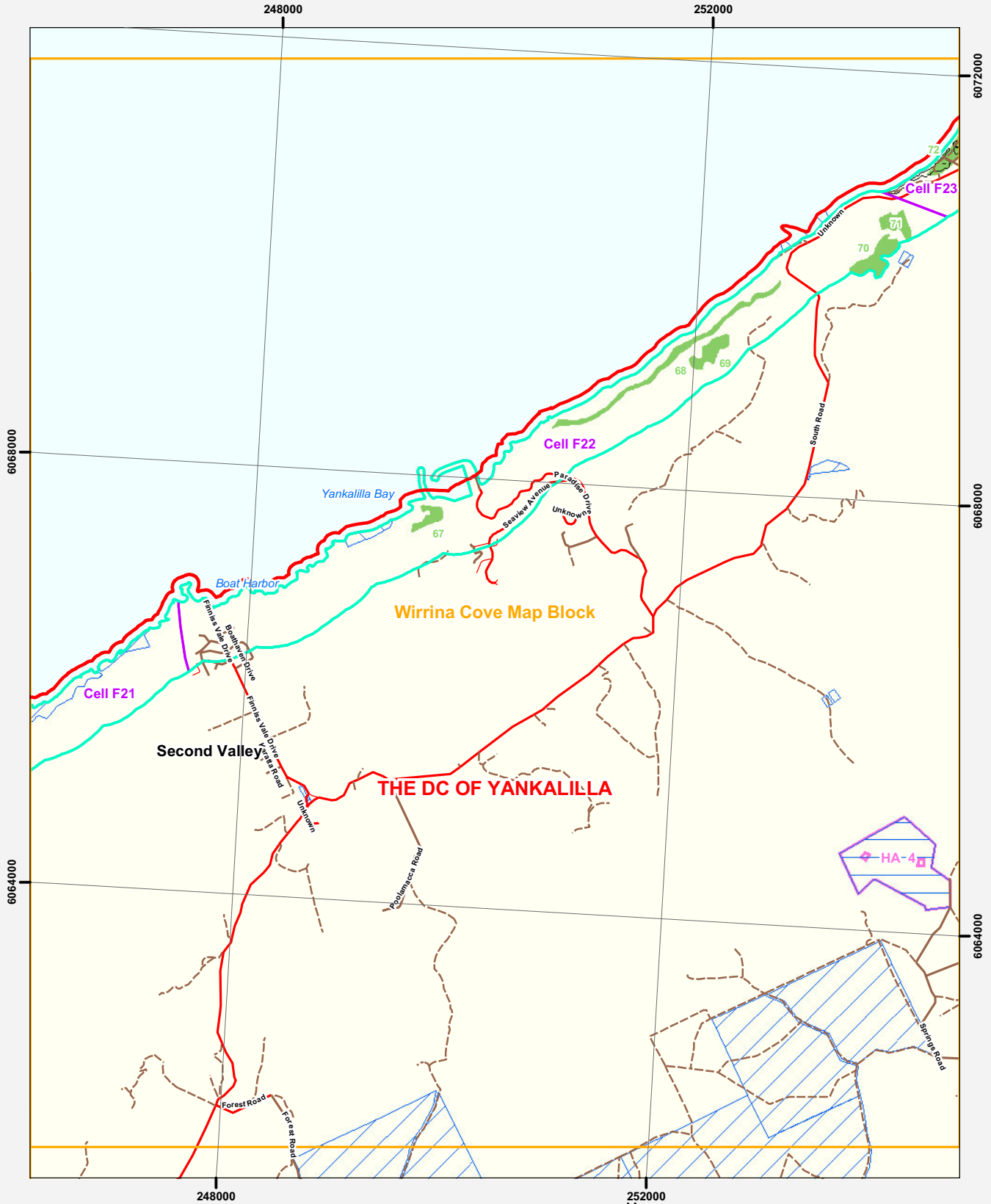
© Copyright Department for Environment and Heritage 2005.
All Rights Reserved. All works and information displayed are subject to Copyright. For the reproduction or publication beyond that permitted by the Copyright Act 1968 (Cwth) written permission must be sought from the Department.

Although every effort has been made to ensure the accuracy of the information displayed, the Department, its agents, officers and employees make no representations, either express or implied, that the information displayed is accurate or fit for any purpose and expressly disclaims all liability for loss or damage arising from reliance upon the information displayed.



Government of South Australia
Department for Environment and Heritage

Fleurieu Peninsula Wirrina Cove



- | | | |
|--------------------------------|---------------------------------|-------------------------------|
| —+— Railways | □ Fleurieu Coastal Boundary | □ Crown Leasehold |
| — Highway (divided) | □ Fleurieu Coastal Cells | □ Conservation Parks |
| — Sealed | □ Fleurieu Map Blocks | □ Conservation Reserves |
| — Sealed within Builtup Area | □ Fleurieu Coastal Veg Blocks | □ Game Reserves |
| — Unsealed | □ Fleurieu Sand Dunes | □ National Parks |
| — Unsealed within Builtup Area | □ Fleurieu Councils Of Interest | □ Recreation Parks |
| — Vehicular Track | □ Veg Heritage Agreements | □ Regional Reserves |
| — Under Construction | □ Crownlands Act Reserves | □ Wilderness Protection Areas |
| | □ Unallotted Crown Land | |

Produced by Environmental Information
Department for Environment and Heritage
PO Box 550 Marleston SA 5033
Web: www.environment.sa.gov.au/mapland

Data Source Coastal Boundary - EI & CPB - DEH
Veg Block Data - EI & CPB - DEH
Base Data - Topo Data - DEH


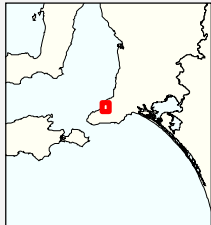
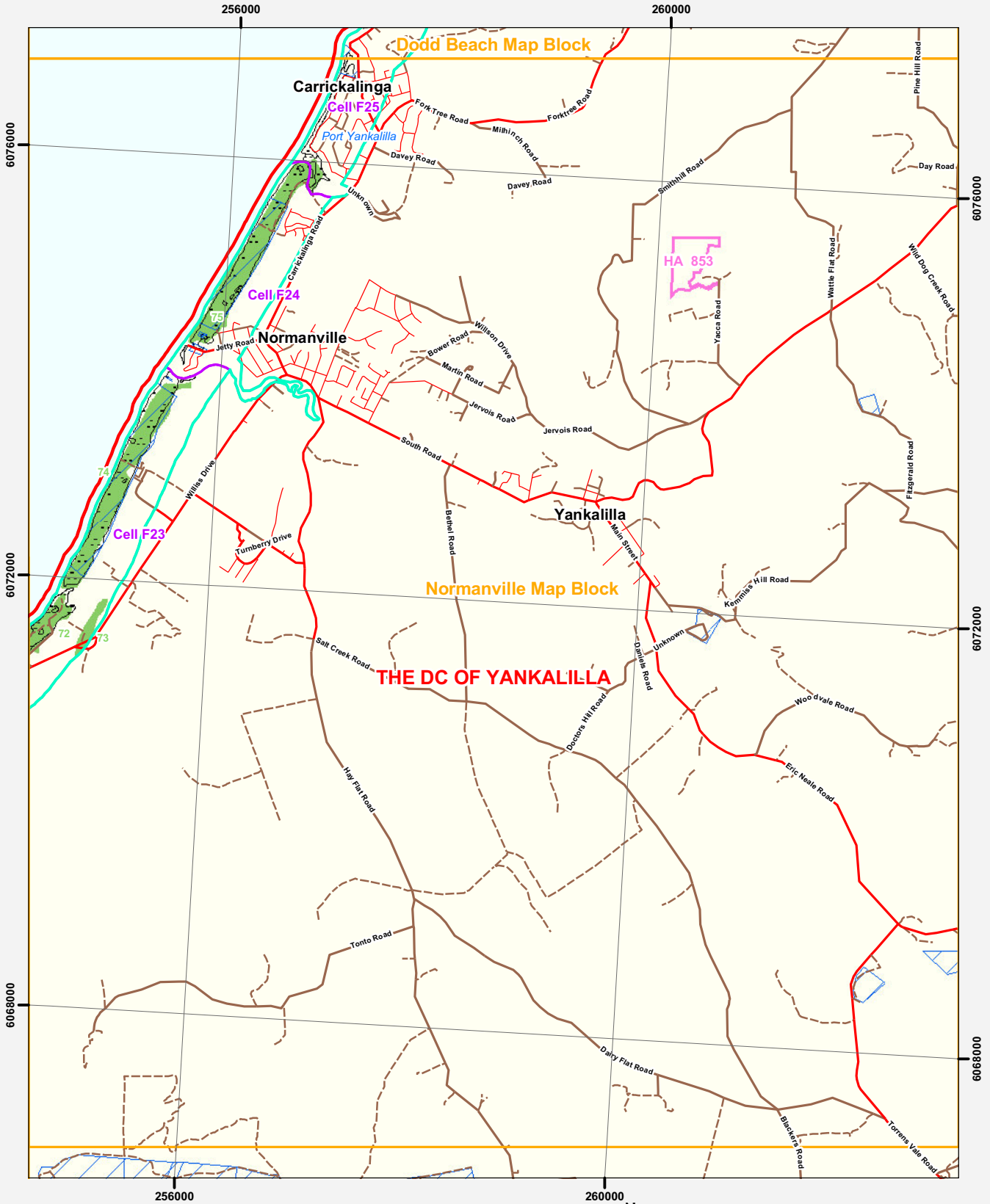
Projection Lambert Conformal Conic
Compiled 11 April 2006
Datum Geocentric Datum of Australia, 1994
Grid MGA - Zone 54

© Copyright Department for Environment and Heritage 2005.
All Rights Reserved. All works and information displayed are subject to Copyright. For the reproduction or publication beyond that permitted by the Copyright Act 1968 (Cwth) written permission must be sought from the Department.

Although every effort has been made to ensure the accuracy of the information displayed, the Department, its agents, officers and employees make no representations, either express or implied, that the information displayed is accurate or fit for any purpose and expressly disclaims all liability for loss or damage arising from reliance upon the information displayed.

Government of South Australia
Department for Environment and Heritage

Fleurieu Peninsula Normanville



- | | | |
|--------------------------------|---------------------------------|-------------------------------|
| — Railways | — Fleurieu Coastal Boundary | — Crown Leasehold |
| — Roads | — Fleurieu Coastal Cells | — Conservation Parks |
| — Highway (divided) | — Fleurieu Map Blocks | — Conservation Reserves |
| — Sealed | — Fleurieu Coastal Veg Blocks | — Game Reserves |
| — Sealed within Builtup Area | — Fleurieu Sand Dunes | — National Parks |
| — Unsealed | — Fleurieu Councils Of Interest | — Recreation Parks |
| — Unsealed within Builtup Area | — Veg Heritage Agreements | — Regional Reserves |
| — Vehicular Track | — Crownlands Act Reserves | — Wilderness Protection Areas |
| — Under Construction | — Unallotted Crown Land | |

Produced by Environmental Information
Department for Environment and Heritage
PO Box 550 Marleston SA 5033
Web: www.environment.sa.gov.au/mapland

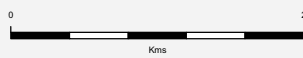
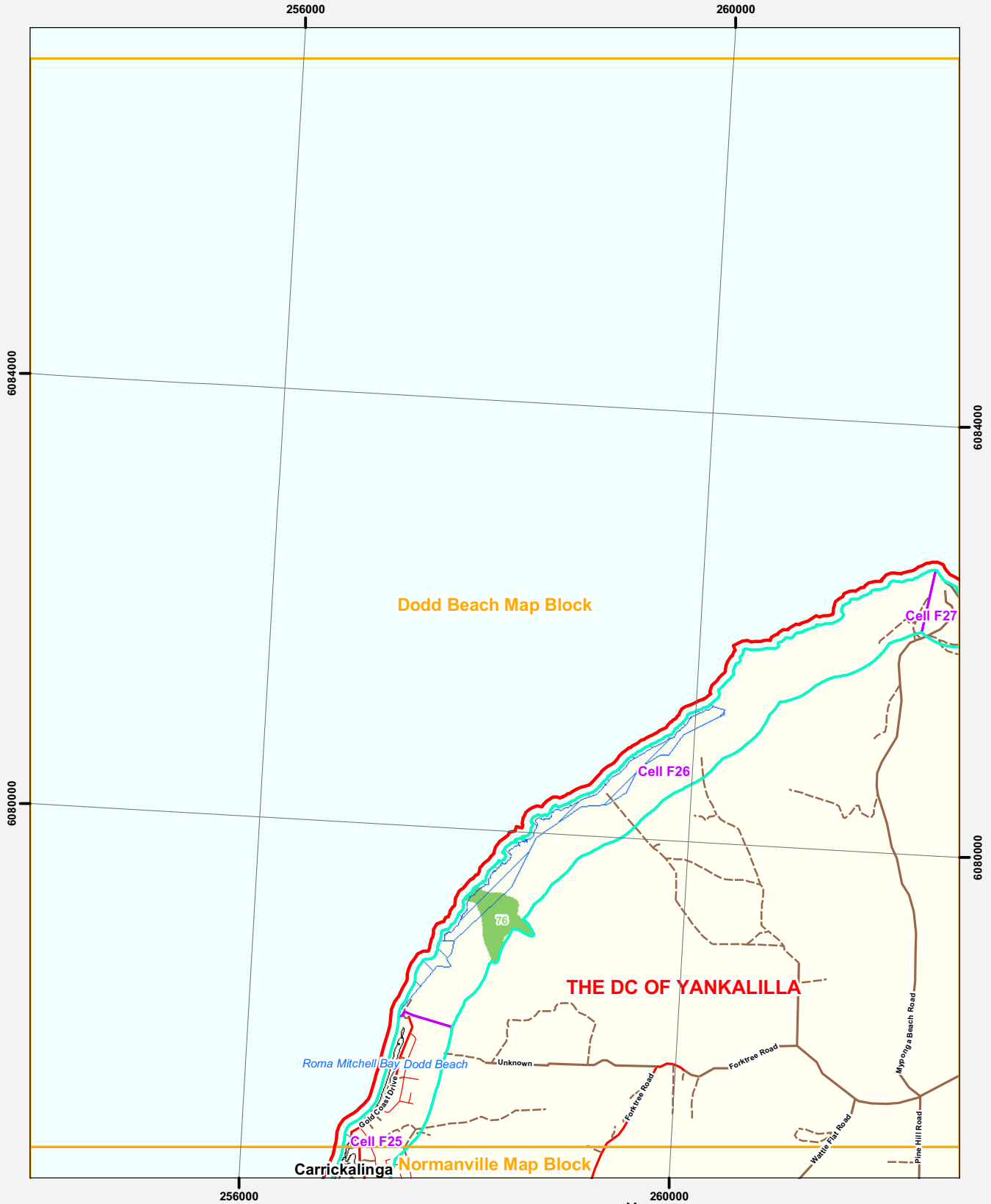
Data Source Coastal Boundary - EI & CPB - DEH
Veg Block Data - EI & CPB - DEH
Base Data - Topo Data - DEH
Lambert Conformal Conic
11 April 2006
Geocentric Datum of Australia, 1994
MGA - Zone 54

Projection
Compiled
Datum
Grid

© Copyright Department for Environment and Heritage 2005.
All Rights Reserved. All works and information displayed are subject to Copyright. For the reproduction or publication beyond that permitted by the Copyright Act 1968 (Cwth) written permission must be sought from the Department.
Although every effort has been made to ensure the accuracy of the information displayed, the Department, its agents, officers and employees make no representations, either express or implied, that the information displayed is accurate or fit for any purpose and expressly disclaims all liability for loss or damage arising from reliance upon the information displayed.

Government of South Australia
Department for Environment and Heritage

Fleurieu Peninsula Dodd Beach



- | | | |
|--------------------------------|---------------------------------|-------------------------------|
| —+— Railways | □ Fleurieu Coastal Boundary | □ Crown Leasehold |
| — Highway (divided) | □ Fleurieu Coastal Cells | □ Conservation Parks |
| — Sealed | □ Fleurieu Map Blocks | □ Conservation Reserves |
| — Sealed within Builtup Area | □ Fleurieu Coastal Veg Blocks | □ Game Reserves |
| — Unsealed | □ Fleurieu Sand Dunes | □ National Parks |
| — Unsealed within Builtup Area | □ Fleurieu Councils Of Interest | □ Recreation Parks |
| — Vehicular Track | □ Veg Heritage Agreements | □ Regional Reserves |
| — Under Construction | □ Crownlands Act Reserves | □ Wilderness Protection Areas |
| | □ Unallotted Crown Land | |

Produced by Environmental Information Department for Environment and Heritage
 PO Box 550 Marleston SA 5033
 Web: www.environment.sa.gov.au/mapland

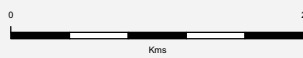
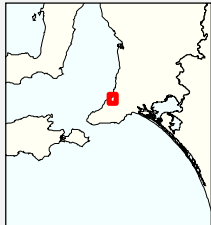
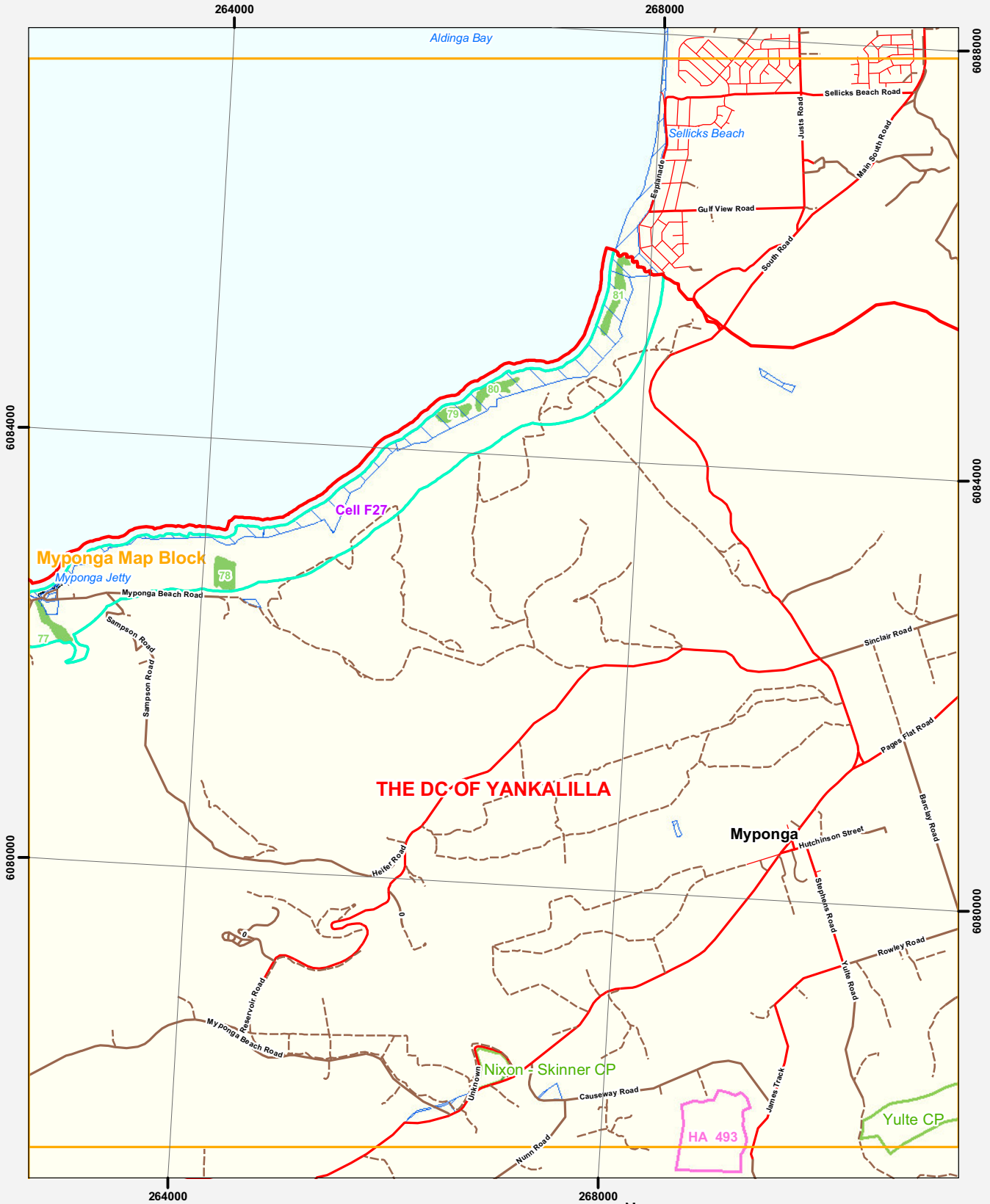
Data Source Coastal Boundary - EI & CPB - DEH
 Veg Block Data - EI & CPB - DEH
 Base Data - Topo Data - DEH
 Lambert Conformal Conic
 11 April 2006
 Geocentric Datum of Australia, 1994
 MGA - Zone 54

Projection
 Compiled
 Datum
 Grid

© Copyright Department for Environment and Heritage 2005.
 All Rights Reserved. All works and information displayed are subject to Copyright. For the reproduction or publication beyond that permitted by the Copyright Act 1968 (Cwth) written permission must be sought from the Department.
 Although every effort has been made to ensure the accuracy of the information displayed, the Department, its agents, officers and employees make no representations, either express or implied, that the information displayed is accurate or fit for any purpose and expressly disclaims all liability for loss or damage arising from reliance upon the information displayed.

Government of South Australia
 Department for Environment and Heritage

Fleurieu Peninsula Myponga



- | | | |
|--------------------------------|---------------------------------|-------------------------------|
| —+— Railways | □ Fleurieu Coastal Boundary | □ Crown Leasehold |
| — Highway (divided) | □ Fleurieu Coastal Cells | □ Conservation Parks |
| — Sealed | □ Fleurieu Map Blocks | □ Conservation Reserves |
| — Sealed within Builtup Area | □ Fleurieu Coastal Veg Blocks | □ Game Reserves |
| — Unsealed | □ Fleurieu Sand Dunes | □ National Parks |
| — Unsealed within Builtup Area | □ Fleurieu Councils Of Interest | □ Recreation Parks |
| — Vehicular Track | □ Veg Heritage Agreements | □ Regional Reserves |
| — Under Construction | □ Crownlands Act Reserves | □ Wilderness Protection Areas |
| | □ Unallotted Crown Land | |

Produced by Environmental Information
Department for Environment and Heritage
PO Box 550 Marleston SA 5033
Web: www.environment.sa.gov.au/mapland

Data Source Coastal Boundary - EI & CPB - DEH
Veg Block Data - EI & CPB - DEH
Base Data - Topo Data - DEH
Lambert Conformal Conic
11 April 2006
Geocentric Datum of Australia, 1994
MGA - Zone 54

Projection Compiled Datum Grid

© Copyright Department for Environment and Heritage 2005.
All Rights Reserved. All works and information displayed are subject to Copyright. For the reproduction or publication beyond that permitted by the Copyright Act 1968 (Cwth) written permission must be sought from the Department.
Although every effort has been made to ensure the accuracy of the information displayed, the Department, its agents, officers and employees make no representations, either express or implied, that the information displayed is accurate or fit for any purpose and expressly disclaims all liability for loss or damage arising from reliance upon the information displayed.

Government of South Australia
Department for Environment and Heritage

BIBLIOGRAPHY Southern Fleurieu Coastal Action Plan and Conservation Priority Study
(Caton 2007)

- Adelaide & Mount Lofty Ranges Natural Resources Management Board, Investment Strategy 2006 – 2009 for the AMLR NRM Region, SA Govt. 2006.
- Aubrey, D. G., Emery, K. O., 1986. Australia; an unstable platform for tide-gauge measurements of changing sea levels, *Journal of Geology*, 94 (5), p. 699-712
- Australian Greenhouse Office, 2006, Climate Change and Risk Management: a Guide for Business and Government, accessed at <http://www.greenhouse.gov.au/impacts/publications/pubs/risk-management.pdf> on 24.10.06
- Baker J & Edyvane K (SAARDI - Aquatic Sciences) 'Marine and Coastal Biogeography and Conservation Values of the Encounter Bay Region, South Australia, and Environmental Impacts', South Australian Research and Development Institute, March 1996.
- Belperio, A. P., 1993. Land subsidence and sea level rise in the Port Adelaide estuary; implications for monitoring the greenhouse effect. *Australian Journal of Earth Sciences*, 40 (4), p. 359-368
- Belperio, A. P., Harvey, N., Bourman, R. P., 2002. Spatial and temporal variability in the Holocene sea-level record of the South Australian coastline Fletcher, Charles H. (editor), Murray-Wallace, Colin V. (editor), Coastal environmental change during sea-level highstands, *Sedimentary Geology*, 150 (1-2), p. 153-169
- Bone, Y., Wass, R. E., 1990. Sub-recent bryozoan-serpulid buildups in the Coorong Lagoon, South Australia, *Australian Journal of Earth Sciences*, 37 (2), p. 207-214
- Bourman, B., Harvey, N. 1983. The Murray Mouth Flood Tidal Delta. *Australian Geographer* 15, (6) p. 403-406.
- Bourman, R. P., Barnett, 1995. Impacts of River Regulation on the Terminal lakes and Mouth of the River Murray, South Australia. *Australian Geographical Studies* 33(1), p101-115.
- Bourman, R. P., Murray-Wallace, C. V., Belperio, A. P., Harvey, N., 2000. Rapid coastal geomorphic change in the River Murray Estuary of Australia. *Marine Geology*, 170 (1-2), p. 141-168.
- Camp, Scott Furphy Pty Ltd. 'Strategies for the future operation of the Victor Harbor Wastewater Treatment Plant', (June 1992)
- Carpenter, S, Walker, B, Anderies, JM and Abel, N. (2001) From metaphor to measurement: Resilience of what to what? *Ecosystems* 4, 765-781.
- Cazenave, A., Nerem, R. S., 2004. Present day sea level change: observations and causes. *Reviews of Geophysics*, 42, p1-20.
- Clark RDS, 1988, The Export of Nitrogen, Phosphorus and Turbidity from Catchments

with various land uses in the Mount Lofty Ranges of South Australia, EWS Lib. Ref 87/17.

Coastal Protection Board, South Australia, 1992. Coastal erosion, flooding and sea level rise standards and protection policy. *Coastline*, 26.

Coastal Protection Board, South Australia, 2003, A Strategy for implementing CPB policies on coastal acid sulfate soils in South Australia, *Coastline*, 33.

Day R, *Landscape Evaluation Studies on the Fleurieu Peninsula*, National Trust of SA 1981.

Dept of Environment and Planning, SA, 1988, Landscape Character Assessment of the Mount Lofty Ranges, Internal Report, Adelaide.

Dept of Environment and Planning, SA, 1991, Heritage Conservation for Local Area Planning, Report by the Heritage Branch, DEP Adelaide.

DHUD, Mount Lofty Ranges Regional Strategy Plan, Community Information Services, Adelaide 1993.

Fotheringham, D, Caton, B., 1989. South Australian coastal landforms response to greenhouse sea level rise. In Dendy, T. (ed) *Proceedings of the Greenhouse '88. Planning for climate change conference*. Department for Environment and Planning, Adelaide p.77-80.

Gaston G,(in association with Kinhill Engineers), 'Tourist Investigations and Policies for the Mt Lofty Ranges - Final Report' Report for Tourism South Australia, (May 1991).

Geological Society of Australia (SA Division, 1988), Report on Geological Monuments in the Study Area [Mt. Lofty Ra], Unpublished.

Gostin, V. A., Belperio, A. P., Cann, J. H., 1988. The Holocene non-tropical coastal and shelf carbonate province of southern Australia *Sedimentary Geology*, 60 (1-4), p. 51-70

Harvey N, Belperio A, Bourman R & Mitchell W, 2002, Geologic, isostatic and anthropogenic signals affecting sea level records at tide gauge sites in southern Australia, *Global and Planetary Change*, 32, pp. 1 – 11.

Harvey N. 1996. The significance of coastal processes for management of the River Murray estuary. *Australian Geographical Studies* 34, (1) p. 45-57

Harvey N., Belperio A.,1994. Implications of climate change for the South Australian coastline. *Transactions of the Royal Society of South Australia*, 118, p45-52.

Harvey, N., Belperio, A., Bourman, R., Mitchell, W., 2002. Geologic, isostatic and anthropogenic signals affecting sea level records at tide gauge sites in southern Australia Sahagian, Dork, Zerbini, Susanna (editors), Global and regional sea-level changes and the hydrological cycle, *Global and Planetary Change*, 32 (1)

Harvey, N., Belperio, A., Bourman, R., Mitchell, W., 2002. Geologic, isostatic and anthropogenic signals affecting sea level records at tide gauge sites in southern Australia Sahagian, Dork (editor), Zerbini, Susanna (editor), Global and regional sea-level changes

and the hydrological cycle, *Global and Planetary Change*, 32, (1).

Harvey n & Caton B. *Coastal Management in Australia*, Oxford University Press, Melbourne, 2003.

Heard L & Channon B (eds), 1997, Guide to a Native Vegetation survey (agricultural region) using the biological survey of South Australia methodology, Dept of Housing and Urban Development, Adelaide.

Hilton M & Harvey N, 2002, Management Implications of Exotic Dune Grasses on the Sir Richard Peninsula, South Australia, *Conference Proceedings 'Coast to Coast 2002'*, pp.186 – 189.

Hilton M & James K, 2006, Pyp Grass Invasion and Control: Coorong and Lakes Alexandrina and Albert Ramsar Site, Report for the Department & Heritage, Adelaide, 21pp.

Houghton, J. T., Ding, Y., Griggs, D. J., Noguer, M., van der Linden, P. J., Dai, X., Maskell, K. and Johnson, C.A. (eds.) 2001. *Climate change 2001: the scientific basis. Contribution of WG1 to the IPCC Third Assessment*, Cambridge University Press, Cambridge, UK, 944pp.

Johnson, J. E., Lewis, R. K., Jones, G. K., 1989. Predictions on the greenhouse effect on fisheries in South Australia. In Dendy, T. (ed) *Proceedings of the Greenhouse '88: Planning for climate change conference*. Department for Environment and Planning, Adelaide p99-101.

McBriar EM & Giles CW eds., *Geological Monuments in South Australia*, part 5, SA Division of the Geological Society of Australia.

McInnes KL, Suppiah R, Whetton PH, Henessy KJ, & Jones RN, Climate Change in South Australia: Assessment of Climate Change, impacts and possible adaptation strategies relevant to South Australia, CSIRO Atmospheric Research for the South Australian Government, 2003.

Matthews C, 2005, Sea level Rise and Climate Change. Implications for the Coorong and Lakes Alexandrina and Albert Ramsar Site, DEH Discussion Paper (draft).

Mooney, PA & Pedler LP(2005), Recovery Plan for the South Australian subspecies of the Glossy Black Cockatoo (*Calyptorhynchus lathami halmaturinus*), 2005 – 2010, Unpublished Report for the Department of Environment & Heritage.

Murray-Wallace, Colin V., 2002. Pleistocene coastal stratigraphy, sea-level highstands and neotectonism of the southern Australian passive continental margin; a review JQS. *Journal of Quaternary Science*, 17 (5-6), p. 469-489

Odum, EP (1989). *Ecology and our endangered life-support systems*. Sinauer Associates Inc: Sunderland (USA).

Opperman A, 1999, *A Biological Survey of the South Australian Coastal Dune and Clifftop Vegetation 1996 – 8*, Coast and Marine Section, Environment Protection Agency, Adelaide.

- Pearman, G. I., 1988. *Greenhouse; planning for climate change*, p. 752, illus., 1988. Meeting: Greenhouse 87; planning for climate change, Melbourne, Victoria, Australia, Nov. 30-Dec. 4.
- Radoslovich, Helen, 'The Role of Local Government in the Delivery of Community Services on the Fleurieu Peninsula', Adelaide 1996.
- Revell, *Further Landscape Evaluation Studies on the Fleurieu Peninsula*, National Trust of SA, 1983
- Rolls, J. 1989. The Murray under climate change. In Dendy, T. (ed) *Proceedings of the Greenhouse '88: Planning for climate change conference*. Department for Environment and Planning, Adelaide p51-58.
- Ross, Betty (ed.), *Aboriginal and Historic Places around Metropolitan Adelaide and the South Coast*, Compiled by the Moana sub-committee of the Anthropological Soc. Of SA, 1984.
- Seaman, R. L. 2003. Coorong and Lower Lakes habitat-mapping program. Conservation Programs, Department for Environment and Heritage. South Australia.
- Sim, T. & Muller, K., 2004. *A Fresh History of the Lakes*. River Murray Catchment Water Management Board. South Australia.
- South Australian Office for Sustainability, *Tackling Climate Change: Issues Discussion Paper – Natural Resources*, 2005.
- South Australian Planning Authority, (undated), *Landscape Guide for the Mount Lofty Ranges*, SA Government Printer, Adelaide.
- Suppiah R et al accessed at http://www.climatechange.sa.gov.au/PDFs/SA_CMAR_report_High%20resolution.pdf on 24.10.06
- Walsh, K., McInnes, K., Abbs, D., 2002. Sea level rise projections and planning in Australia. *Coast to coast 2002; source to sea; proceedings of Australia's national coastal conference*, p. 1-4, 2002. Meeting: Coast to coast 2002, Tweed Heads, N.S.W., Australia, Nov. 4-8, 2002.
- Wright S & Seaman R, 1997, Tokuremoar Reserve Management Plan, part A, ESD Pty Ltd.

