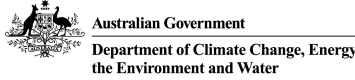
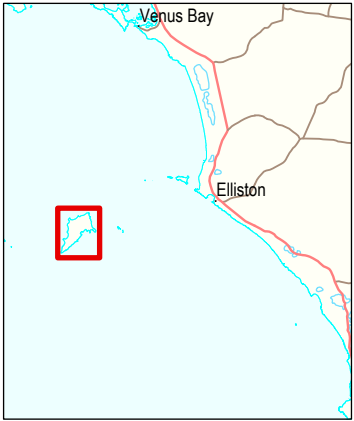


Flinders Island - South Australia

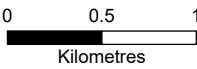


Marine Coastal Buffer Closure

 Coastal Buffer



Scale 1 : 40,000



Produced by Fire Management Branch
Data Sources Department for Environment and Water
Projection DEW
Grid Transverse Mercator
Created GDA2020 MGA Zone 53
Wednesday, 29 January 2025 4:38 PM

Although every effort has been made to ensure the accuracy of the information displayed, the South Australian Government, its agents, officers and employees make no representations, either expressed or implied, that the information displayed is accurate or fit for any purpose and expressly disclaims all liability for loss or damage arising from reliance upon the information displayed.