

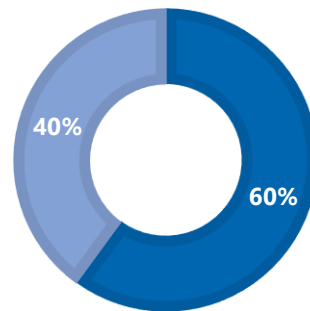
# 2020-21 Annual Water Use Surveys – Peake Roby Sherlock Prescribed Wells Area

Reporting annual water use by each licensee is a requirement of the Water Allocation Plan for the Peake Roby & Sherlock Prescribed Wells Area (PWA). This survey gathers information about how people used their allocation over the water use year, and how this may change in the future. This information is important for managing water resources in the region, based on changing needs of the community and climate.

In 2020-21 water year there were **7** water licences in the Peake Roby Sherlock PWA



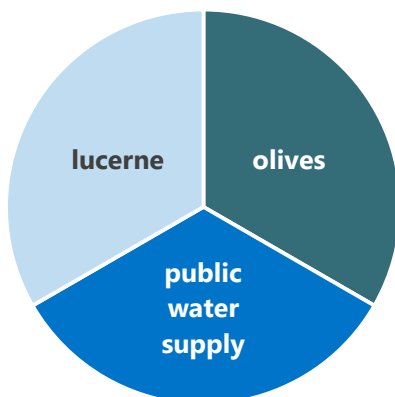
**5** surveys were filled out, giving a **71% response rate**



■ Licensed water use  
e.g. irrigation, produce processing, public water supply etc

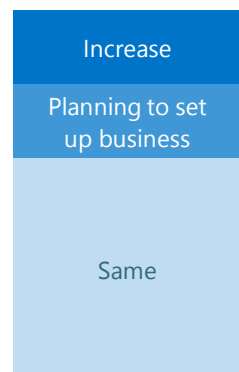
■ Did not use licensed water

## Main purpose of water use

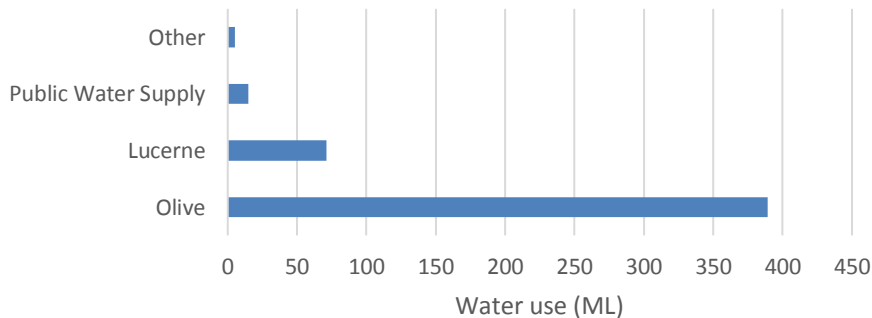


## FUTURE WATER PLANS

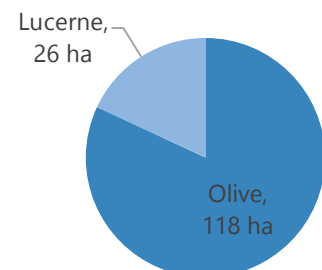
**1** responses indicated that their future water use would increase, while **3** response each indicated that they were planning to set up a business or their water use would stay the same



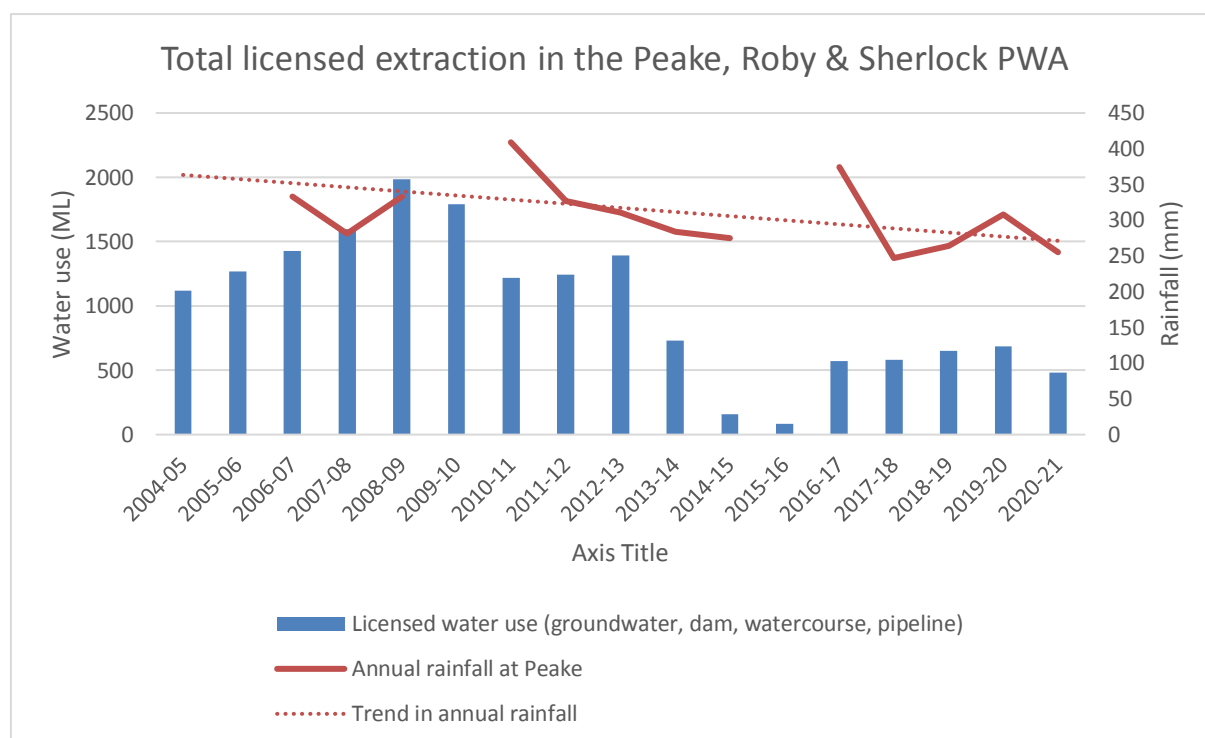
## LICENSED WATER USE IN MEGALITRES - REPRESENTING 71% OF LICENSEES



## Area of crop type



Follow us on social media @MRLandscapeSA



## Water Allocation Planning Update

**A 10 year review of the Water Allocation Plan for the Peake, Roby and Sherlock was undertaken in 2020-21.**

A summary of the findings of the 10 year review can be found here:

[https://cdn.environment.sa.gov.au/landscape/docs/mr/10\\_year\\_review\\_of\\_peake\\_roby\\_sherlock\\_wap.pdf](https://cdn.environment.sa.gov.au/landscape/docs/mr/10_year_review_of_peake_roby_sherlock_wap.pdf)

**The Landscape Board is in the process of putting together a community committee to inform the drafting to the water allocation plan – if you would like to be involved please contact:**

**Rowland Boxall, Senior Water Planning Officer**

[mrlandscape.water@sa.gov.au](mailto:mrlandscape.water@sa.gov.au) or mobile 0484 924 714

Further information about water planning in the Peake Roby Sherlock Prescribed Wells Area can be found here: <https://www.landscape.sa.gov.au/mr/water/water-allocation-plans/peake-roby-and-sherlock>



Follow us on social media @MRLandscapeSA





[Creative Commons Attribution 4.0](#)

© Crown in right of the State of South Australia, Murraylands and Riverland Landscape Board.

## Find Out More

The latest water resources assessment report and summary fact sheet for the Mallee and Peake, Roby and Sherlock Prescribed Wells Areas can be found here:

### **2019-20 Water Resources Assessment Report:**

[https://www.waterconnect.sa.gov.au/Content/Publications/DEW/Peake\\_Mallee\\_2021\\_WRA\\_Technical\\_Note.pdf](https://www.waterconnect.sa.gov.au/Content/Publications/DEW/Peake_Mallee_2021_WRA_Technical_Note.pdf)

### **2019-20 Groundwater level and salinity status fact sheet:**

[https://www.waterconnect.sa.gov.au/Content/Publications/DEW/Mallee\\_Peake\\_2019-20\\_WRA\\_Factsheet.pdf](https://www.waterconnect.sa.gov.au/Content/Publications/DEW/Mallee_Peake_2019-20_WRA_Factsheet.pdf)

### **The upcoming 2020-21 status reports will be available here:**

<https://www.waterconnect.sa.gov.au/Systems/GSR/Pages/Default.aspx>



Follow us on social media @MRLandscapeSA

