
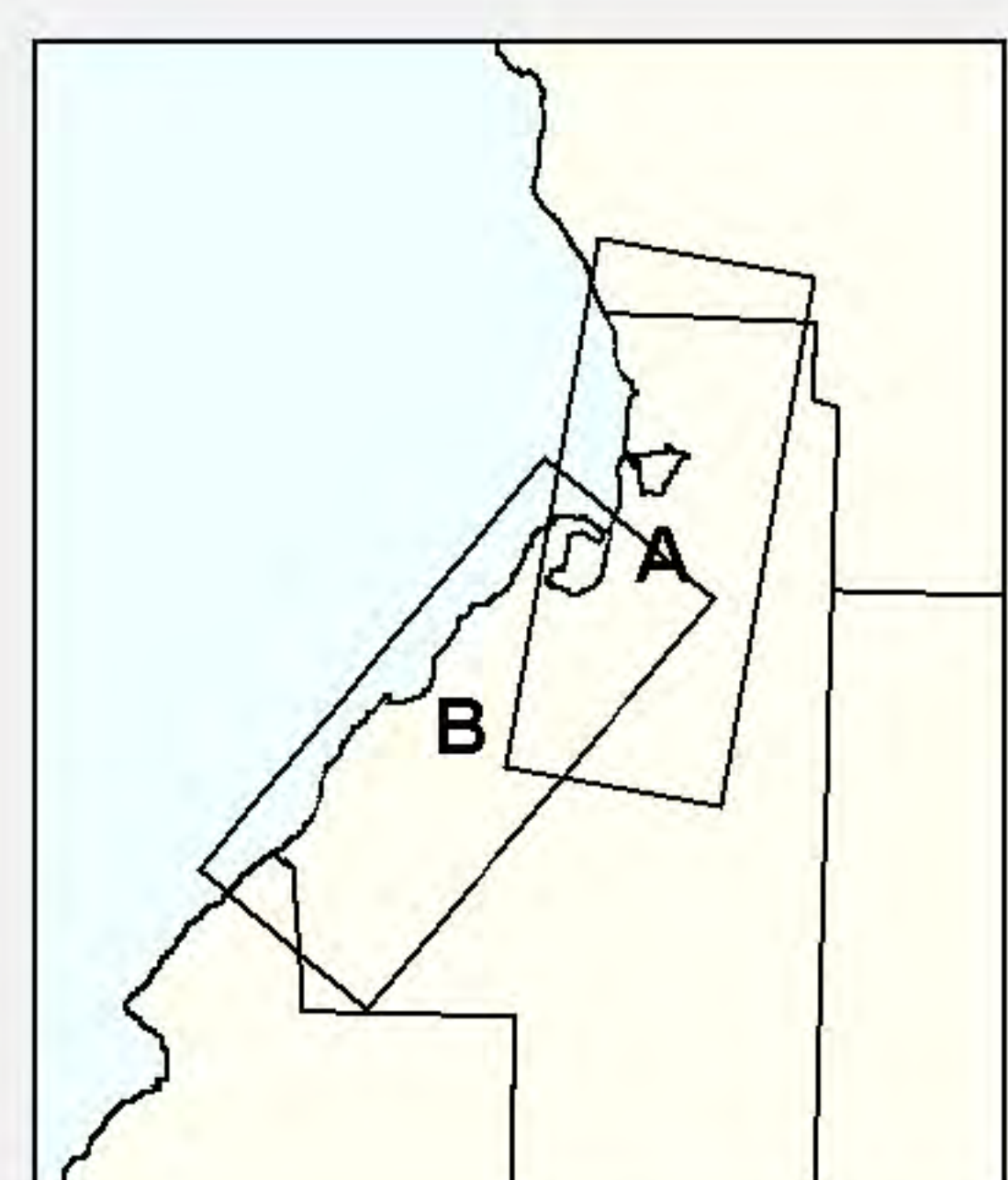
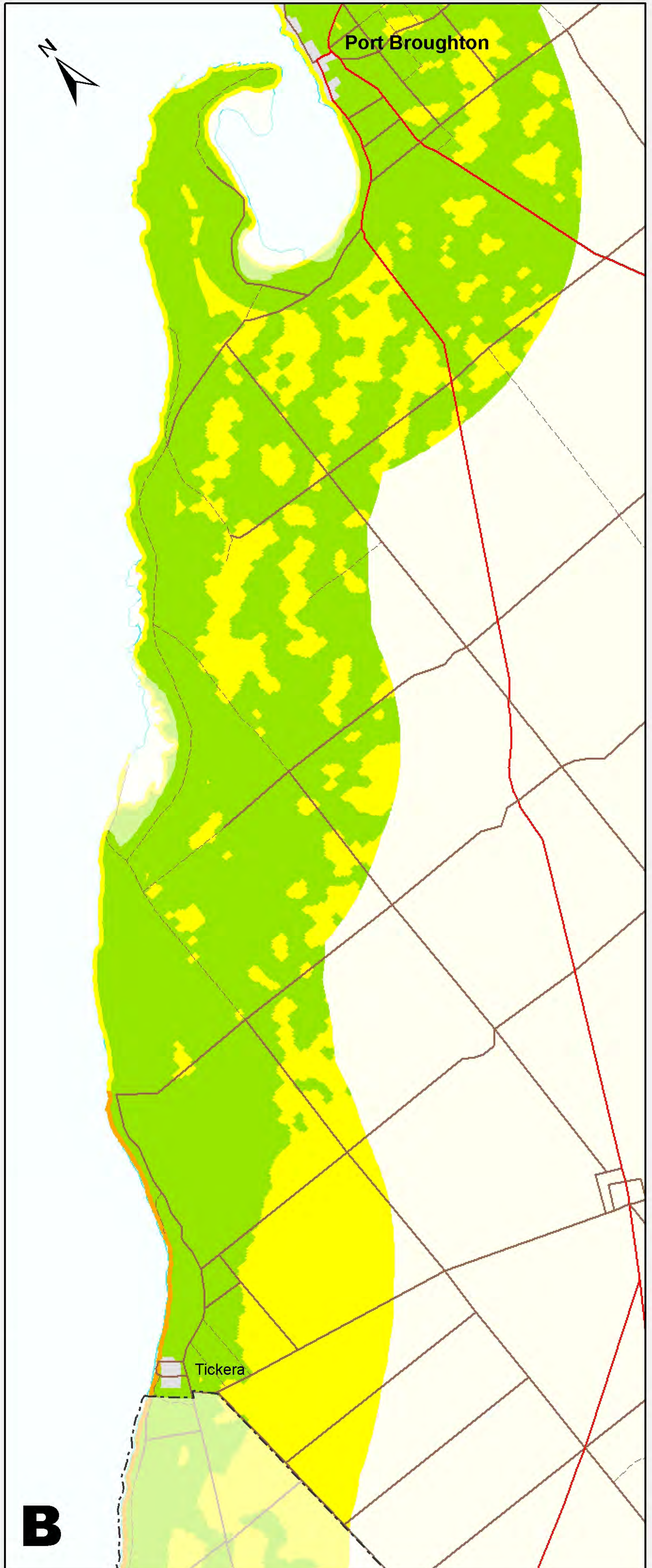
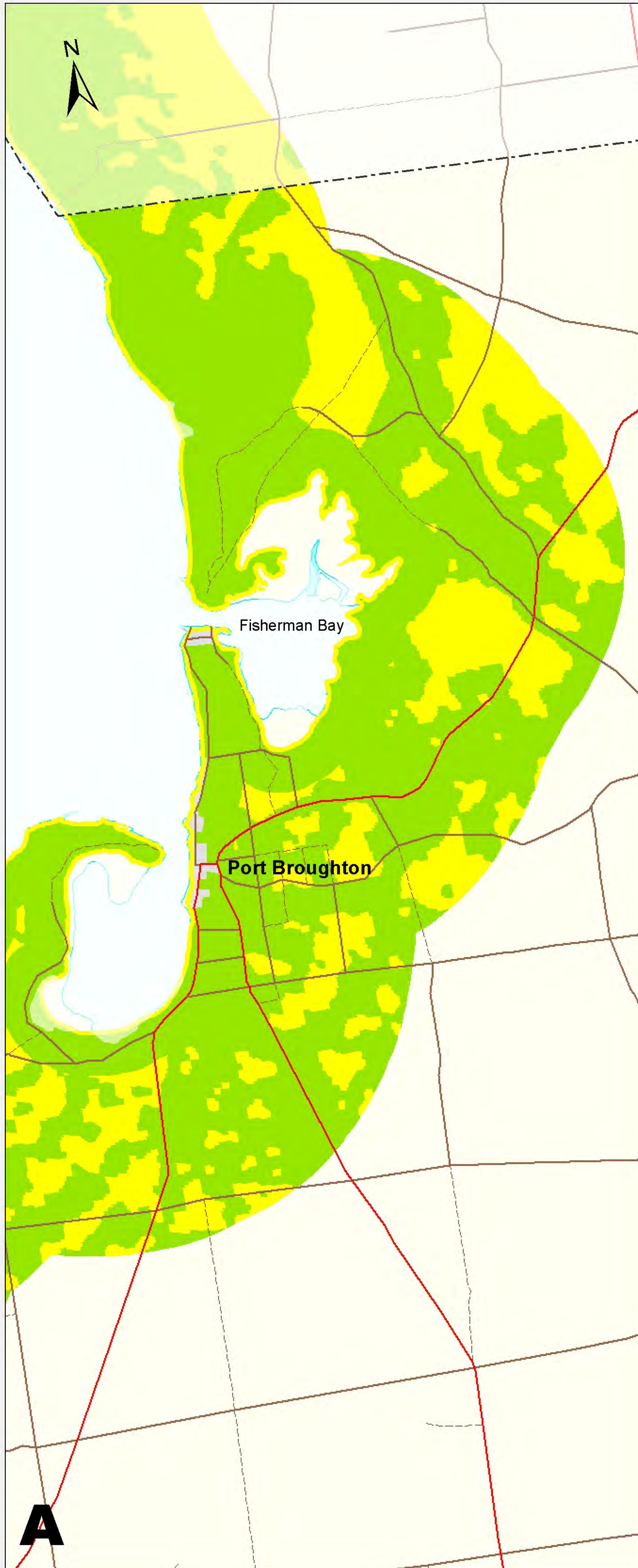
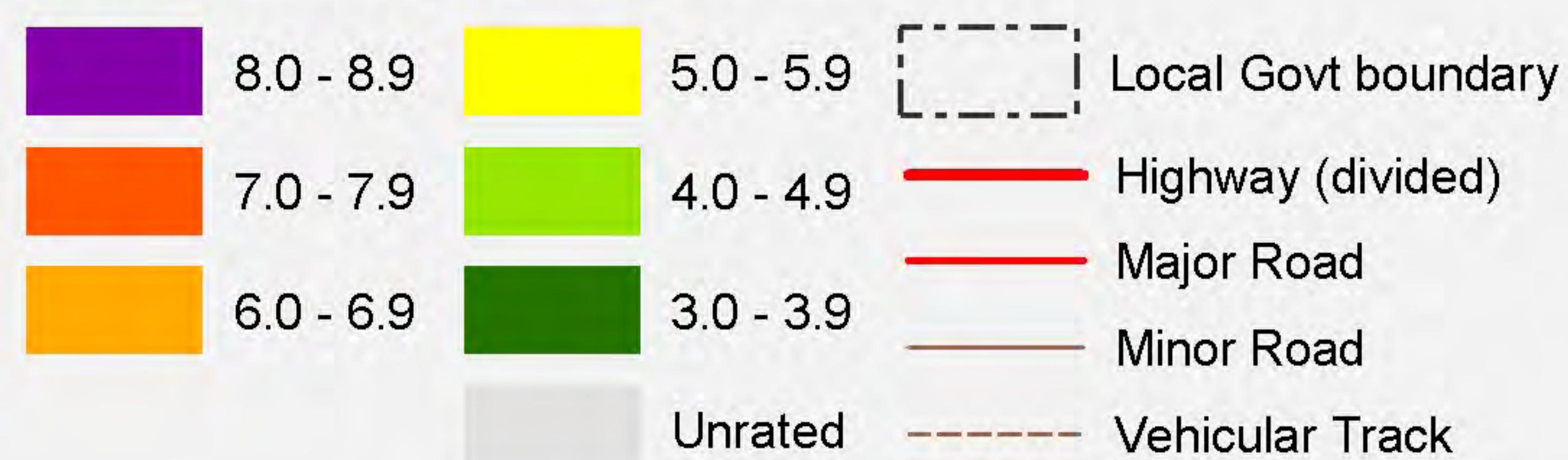


DC of BARUNGA WEST South Australia



Coastal Landscape Quality Assessment



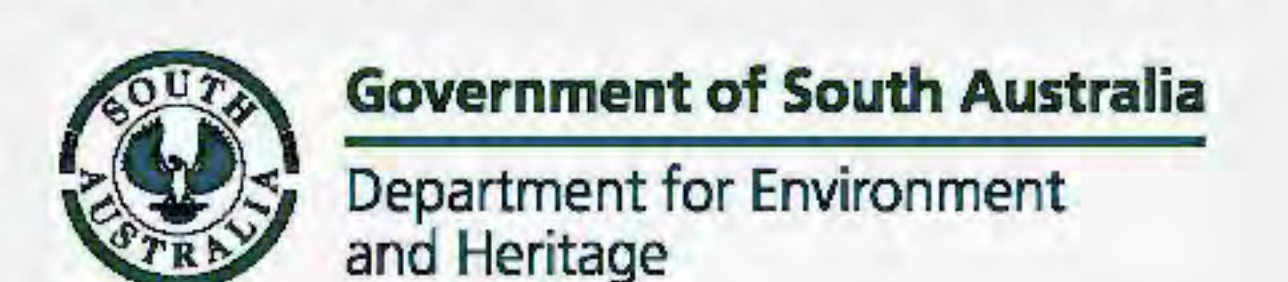
Produced by Environmental Information
Department for Environment and Heritage
GPO Box 1047 Adelaide SA 5001
Web: www.environment.sa.gov.au/mapland
Quality Assessment data supplied by
Environmental Information - DEH.

Data Source Environmental Information - DEH.

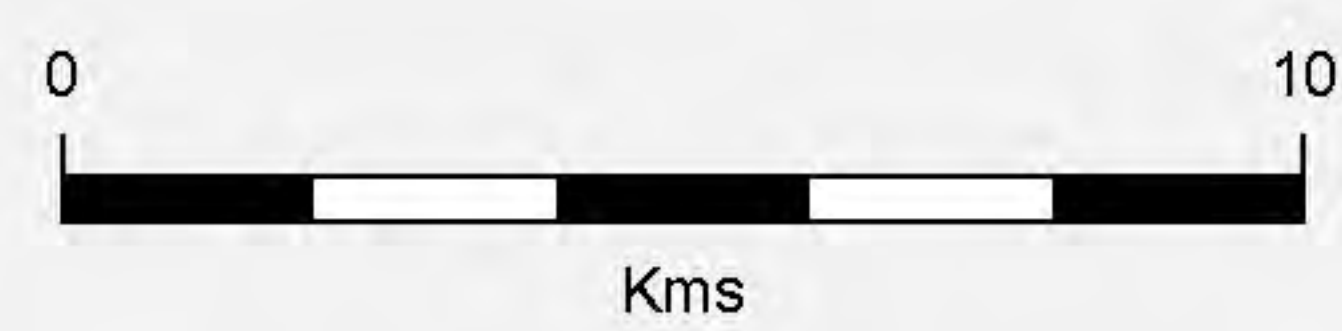
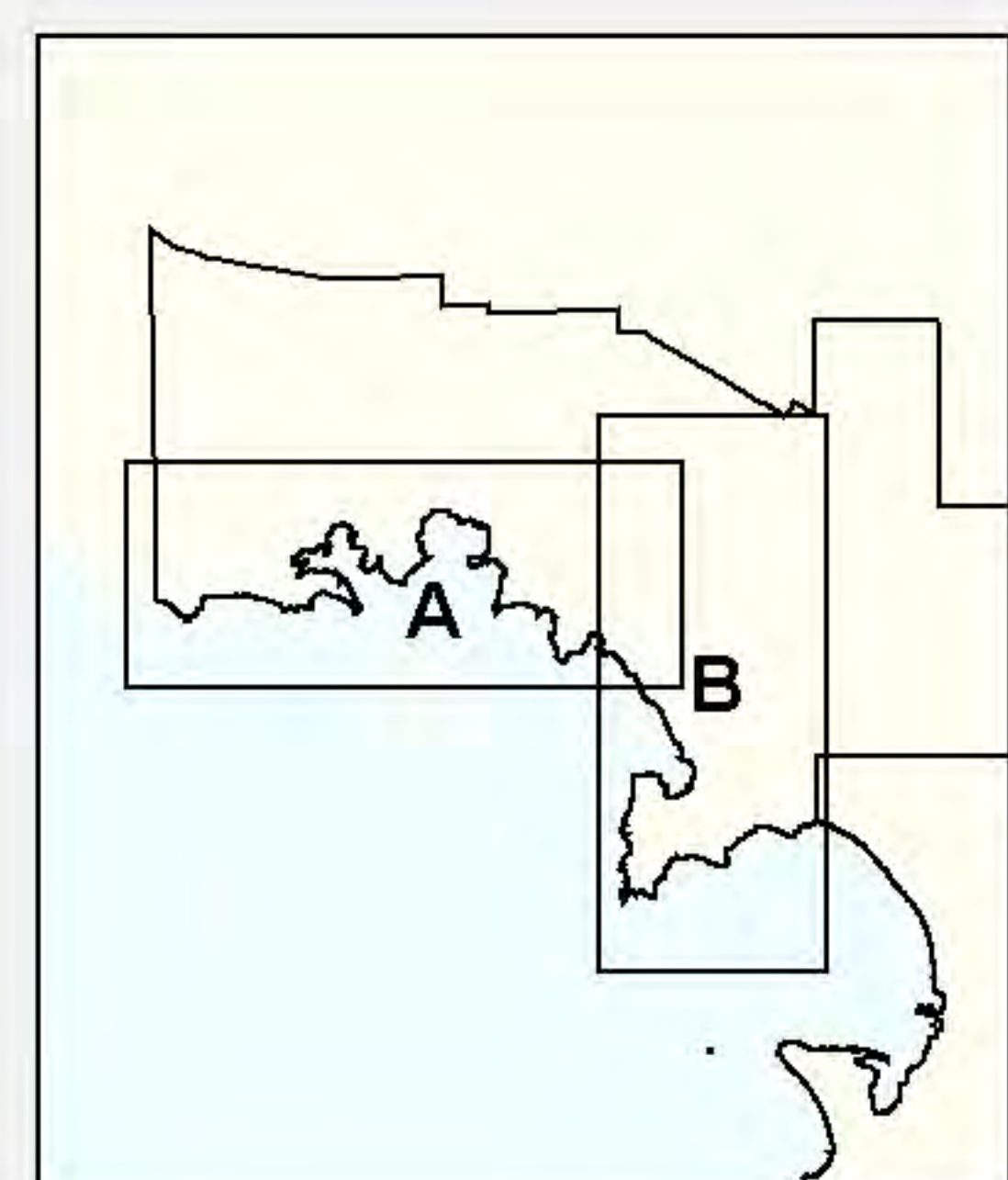
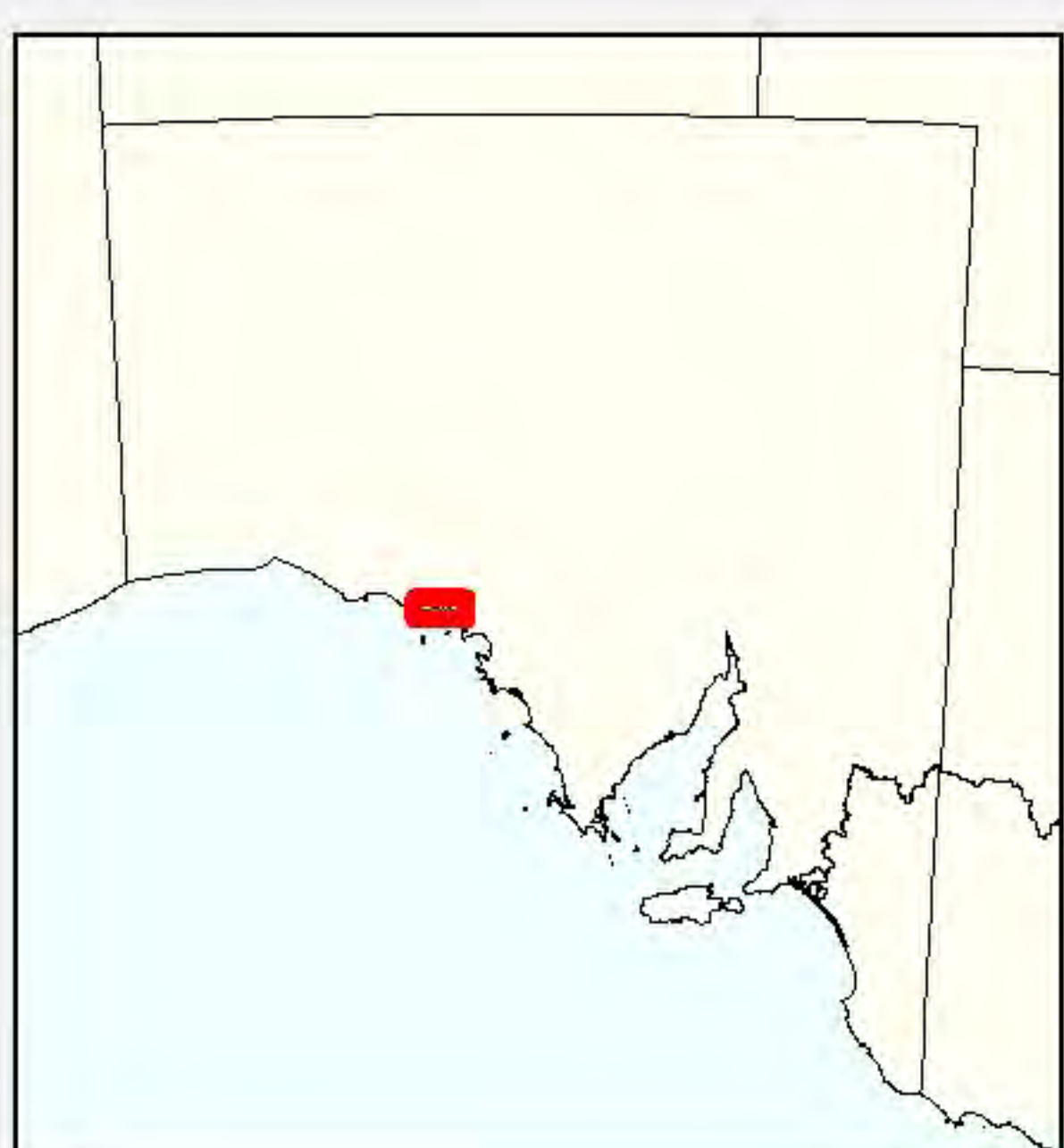
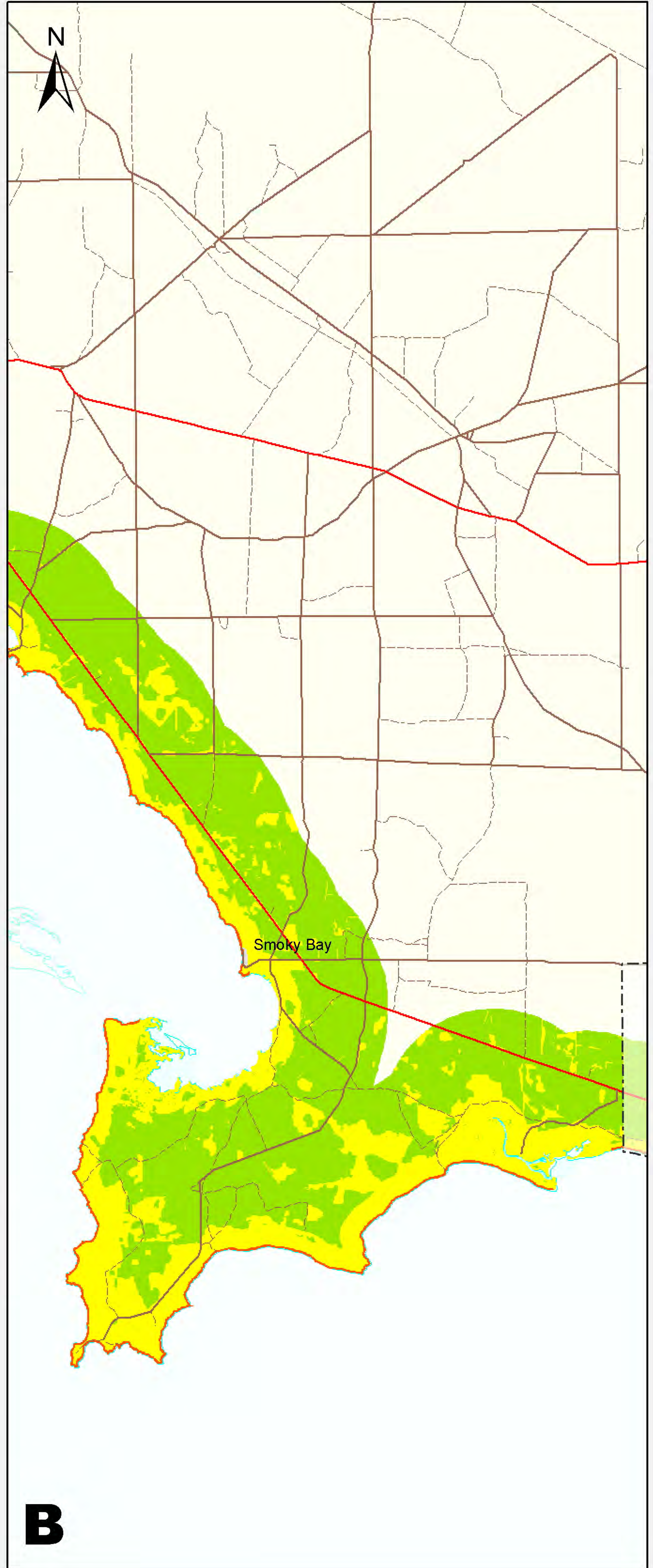
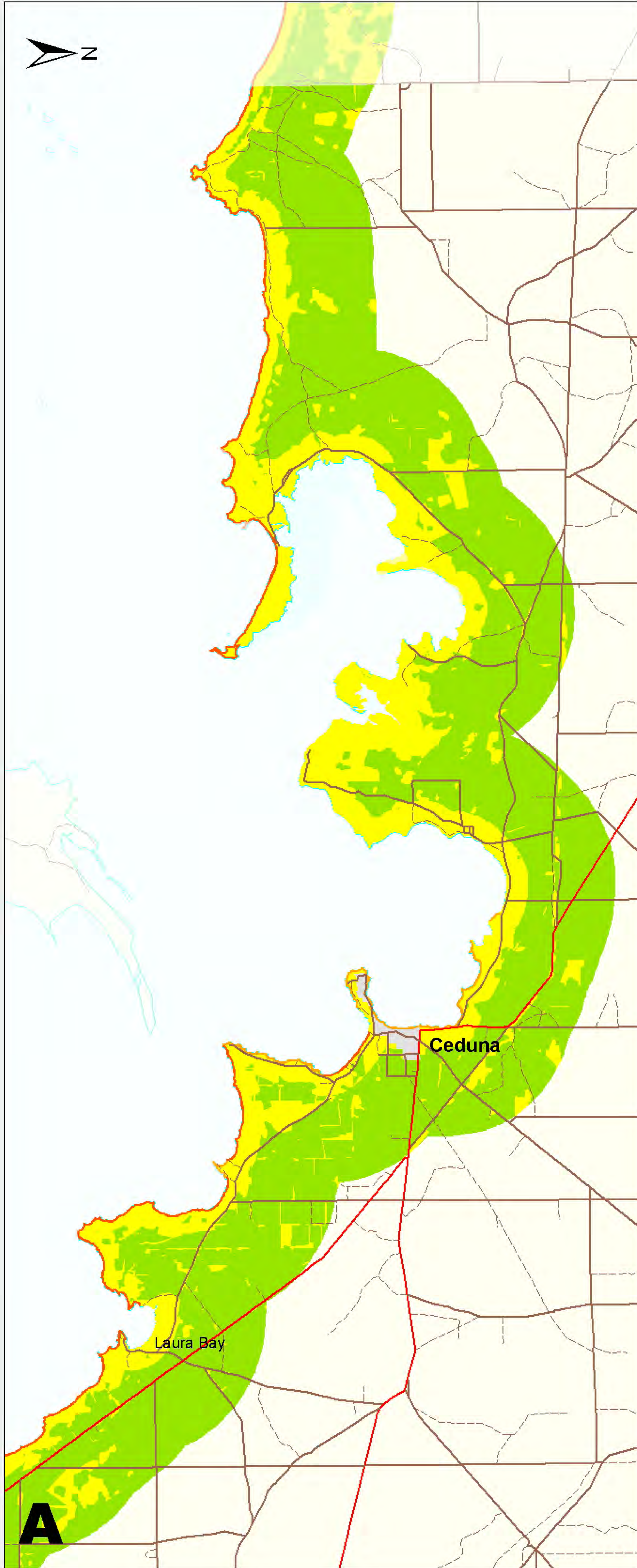
Projection Lambert Conformal Conic
Compiled 5 October 2005
Datum Geocentric Datum of Australia, 1994

© Copyright Department for Environment and Heritage 2005.
All Rights Reserved. All works and information displayed are subject to Copyright. For the reproduction or publication beyond that permitted by the Copyright Act 1968 (Cwth) written permission must be sought from the Department.

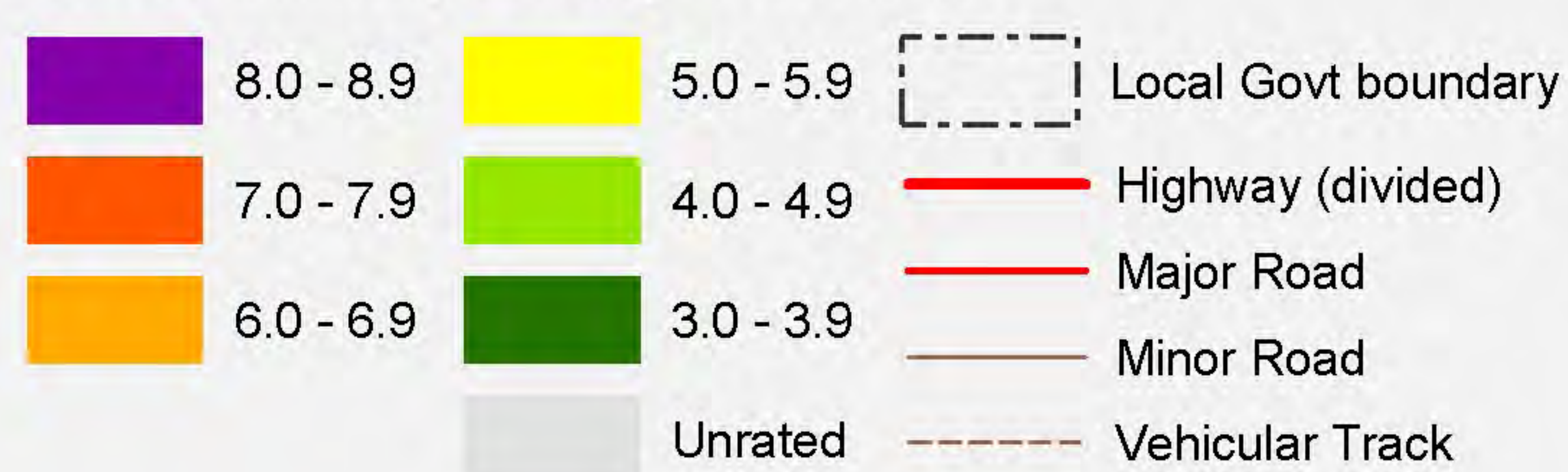
Although every effort has been made to ensure the accuracy of the information displayed, the Department, its agents, officers and employees make no representations, either express or implied, that the information displayed is accurate or fit for any purpose and expressly disclaims all liability for loss or damage arising from reliance upon the information displayed.



DC CEDUNA South Australia

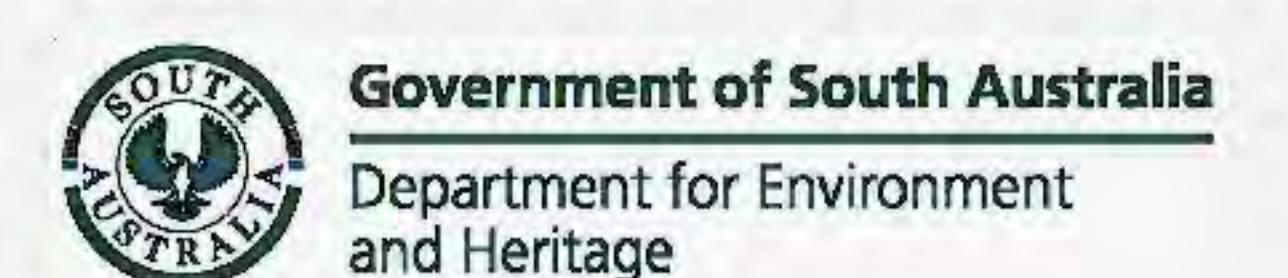


Coastal Landscape Quality Assessment




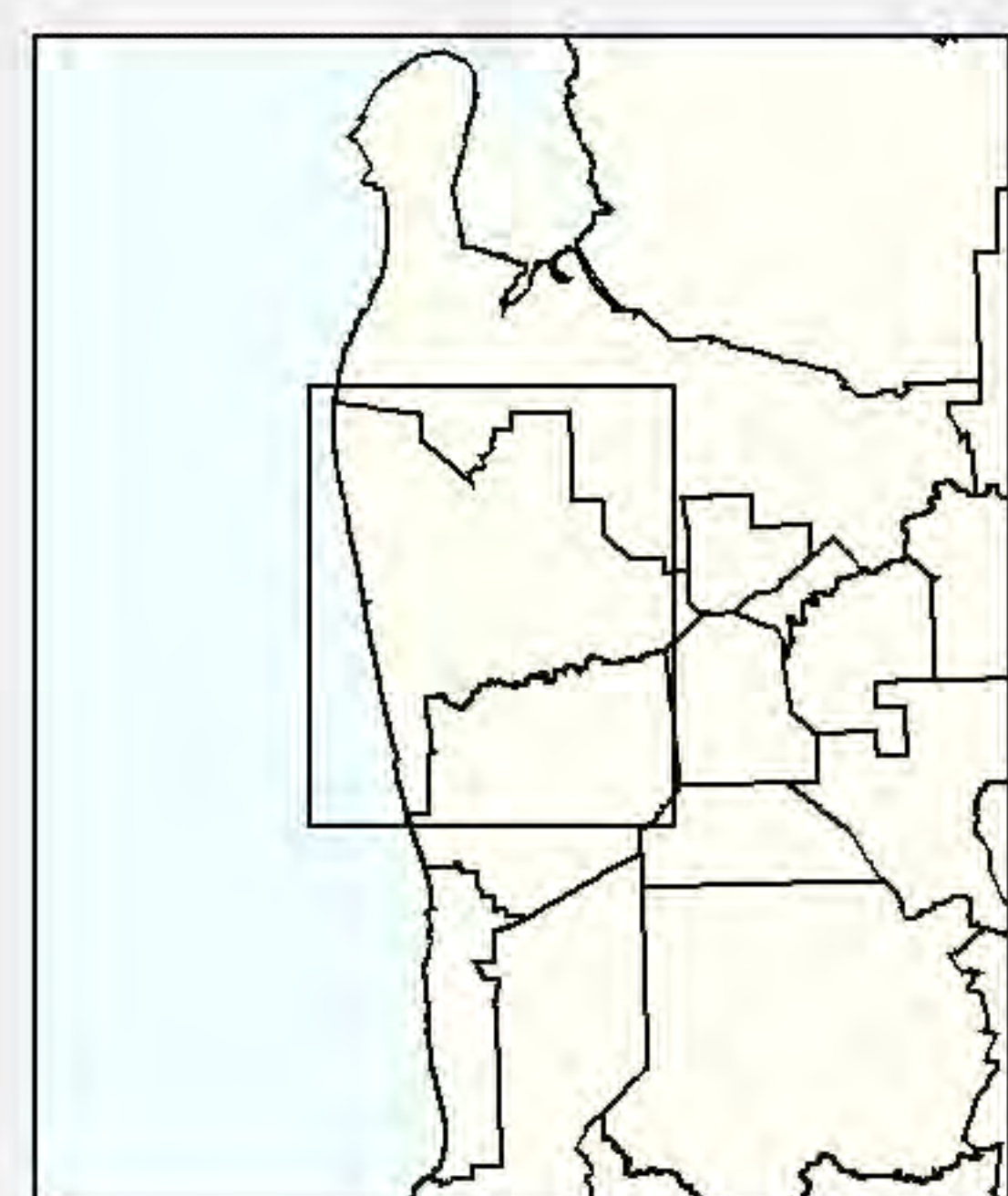
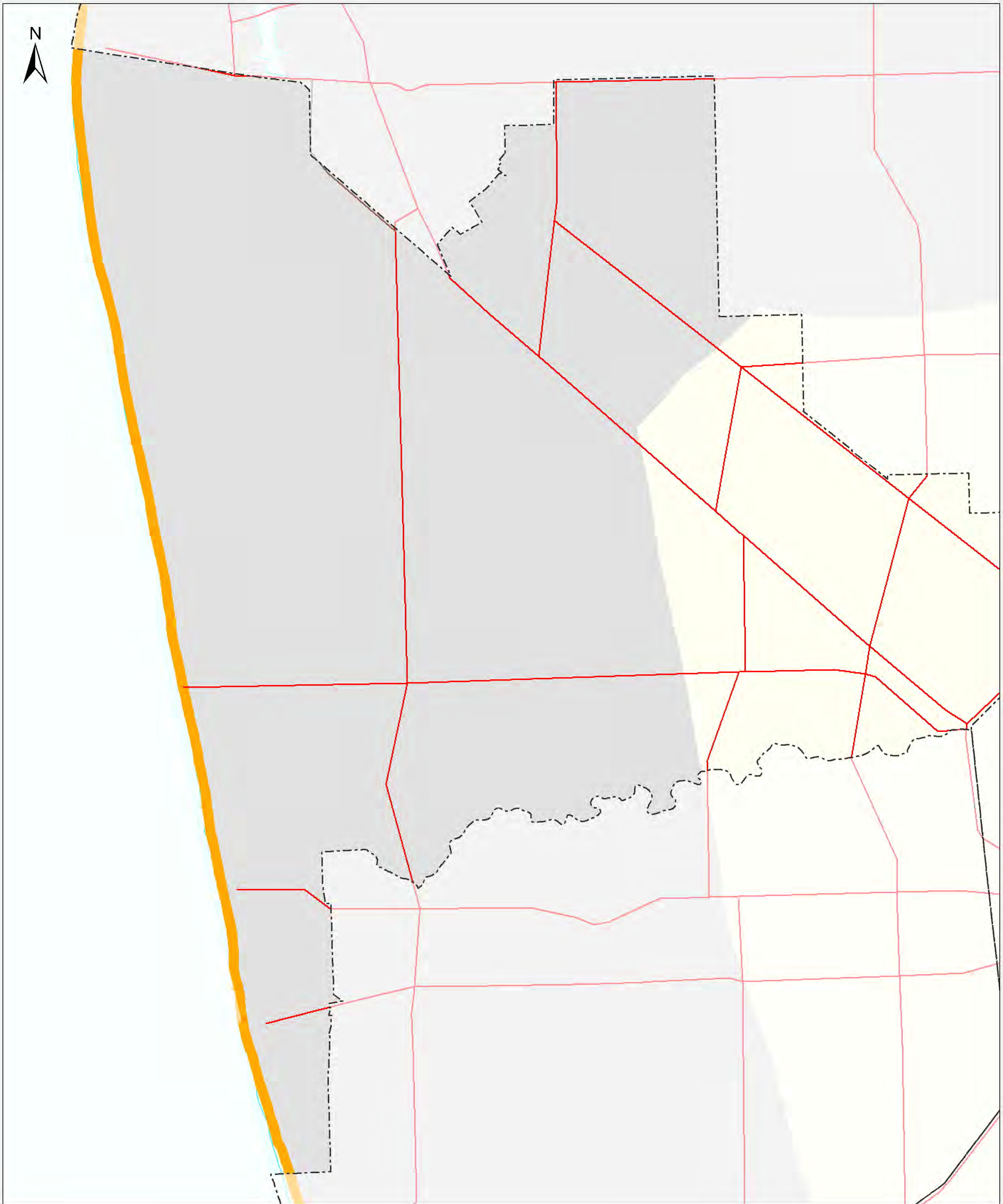
Produced by Environmental Information
Department for Environment and Heritage
GPO Box 1047 Adelaide SA 5001
Web: www.environment.sa.gov.au/mapland
Data Source Quality Assessment data supplied by
Environmental Information - DEH.
Projection Lambert Conformal Conic
Compiled 5 October 2005
Datum Geocentric Datum of Australia, 1994

© Copyright Department for Environment and Heritage 2005.
All Rights Reserved. All works and information displayed are subject to Copyright. For
the reproduction or publication beyond that permitted by the Copyright Act 1968 (Cwth)
written permission must be sought from the Department.
Although every effort has been made to ensure the accuracy of the information displayed,
the Department, its agents, officers and employees make no representations, either express
or implied, that the information displayed is accurate or fit for any purpose and expressly
disclaims all liability for loss or damage arising from reliance upon the information displayed.

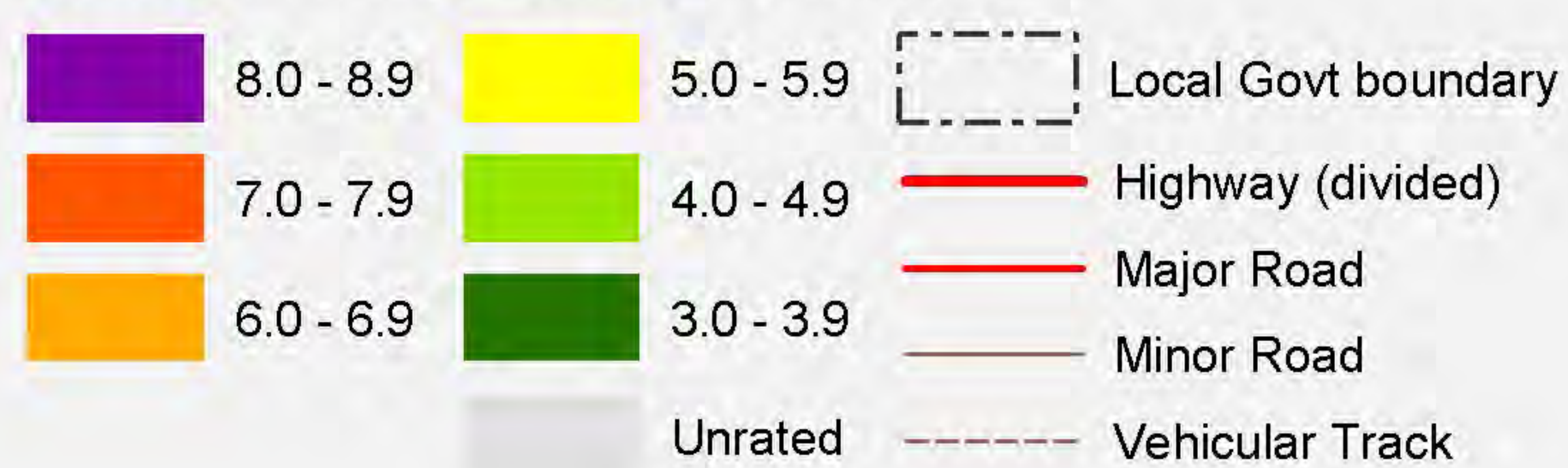


CITY of CHARLES STURT

South Australia



Coastal Landscape Quality Assessment



Produced by Environmental Information
Department for Environment and Heritage
GPO Box 1047 Adelaide SA 5001
Web: www.environment.sa.gov.au/mapland
Data Source Quality Assessment data supplied by
Environmental Information - DEH.
Projection Lambert Conformal Conic
Compiled 5 October 2005
Datum Geocentric Datum of Australia, 1994

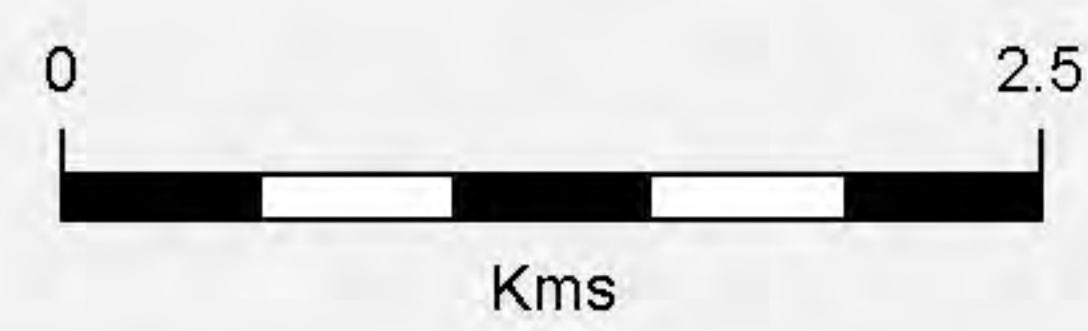
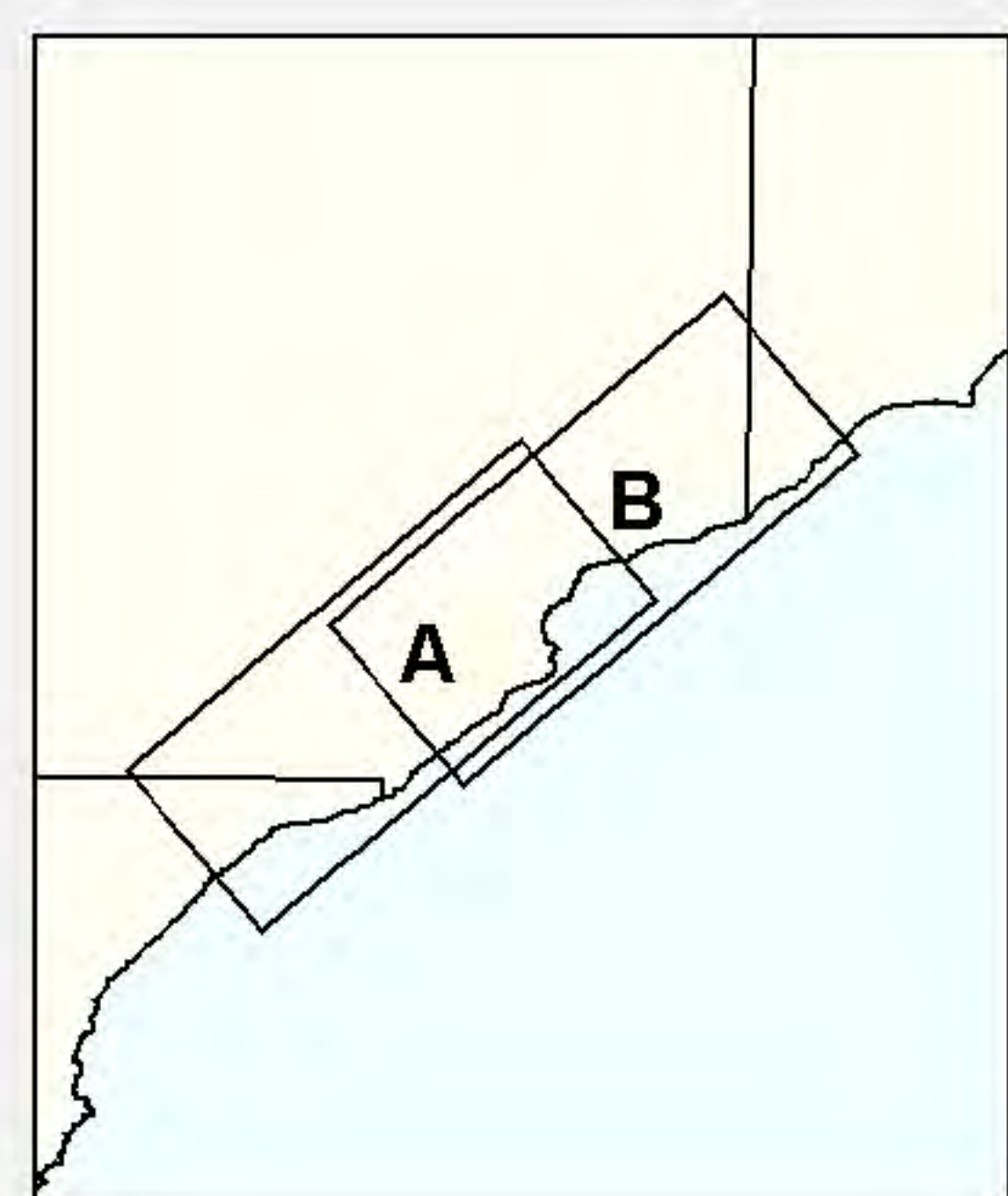
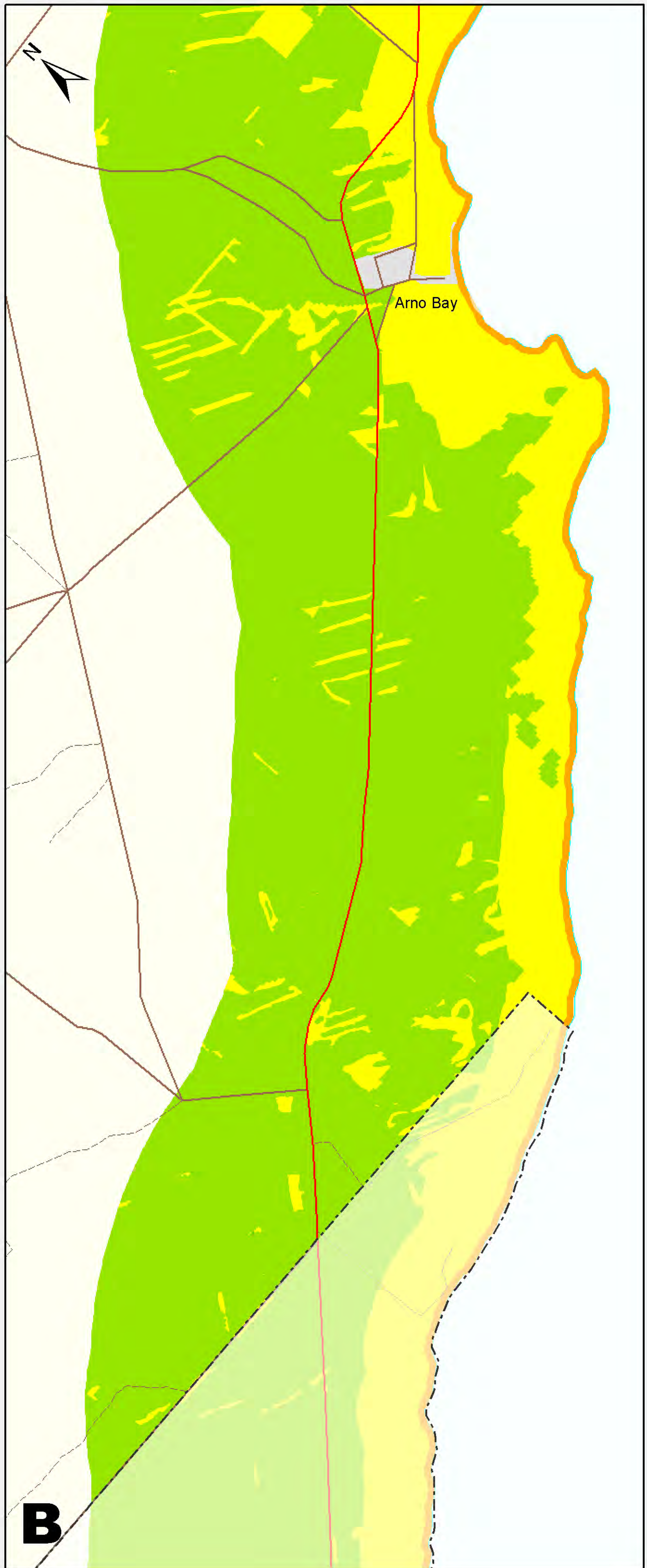
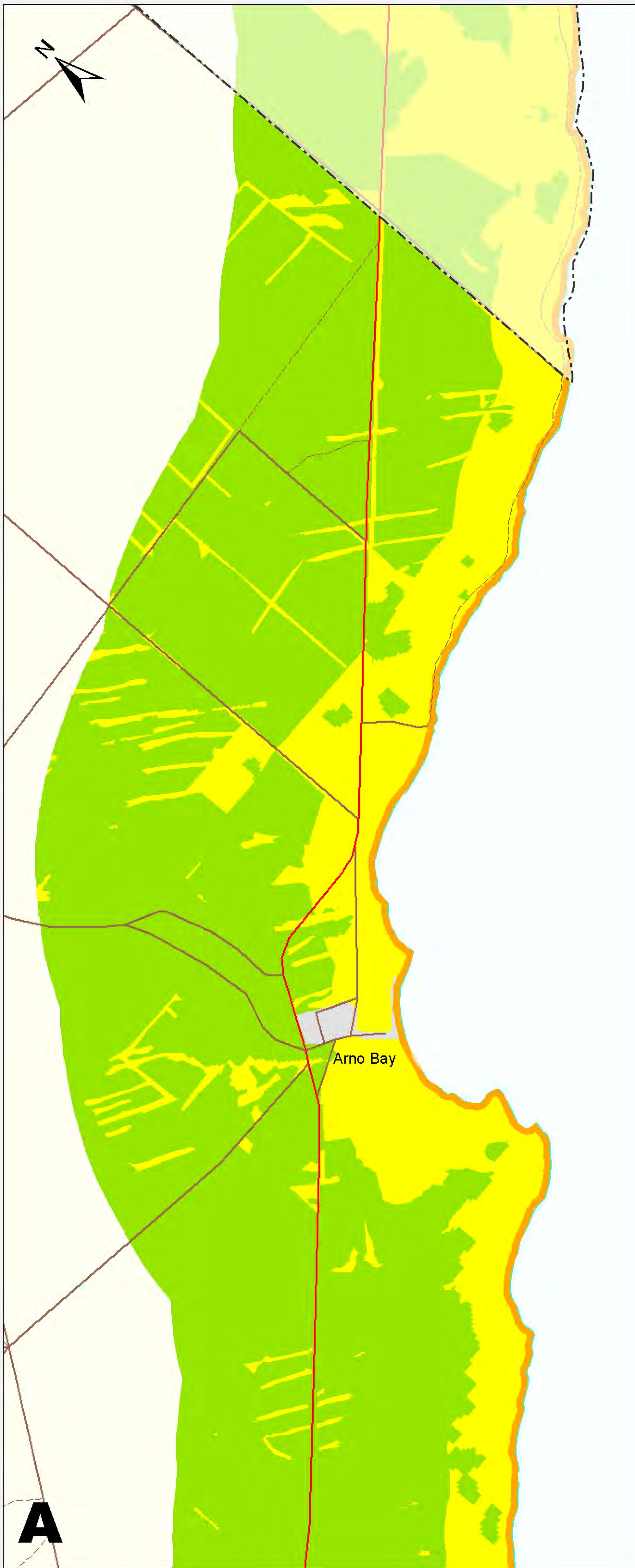
© Copyright Department for Environment and Heritage 2005.
All Rights Reserved. All works and information displayed are subject to Copyright. For the reproduction or publication beyond that permitted by the Copyright Act 1968 (Cwth) written permission must be sought from the Department.

Although every effort has been made to ensure the accuracy of the information displayed, the Department, its agents, officers and employees make no representations, either express or implied, that the information displayed is accurate or fit for any purpose and expressly disclaims all liability for loss or damage arising from reliance upon the information displayed.

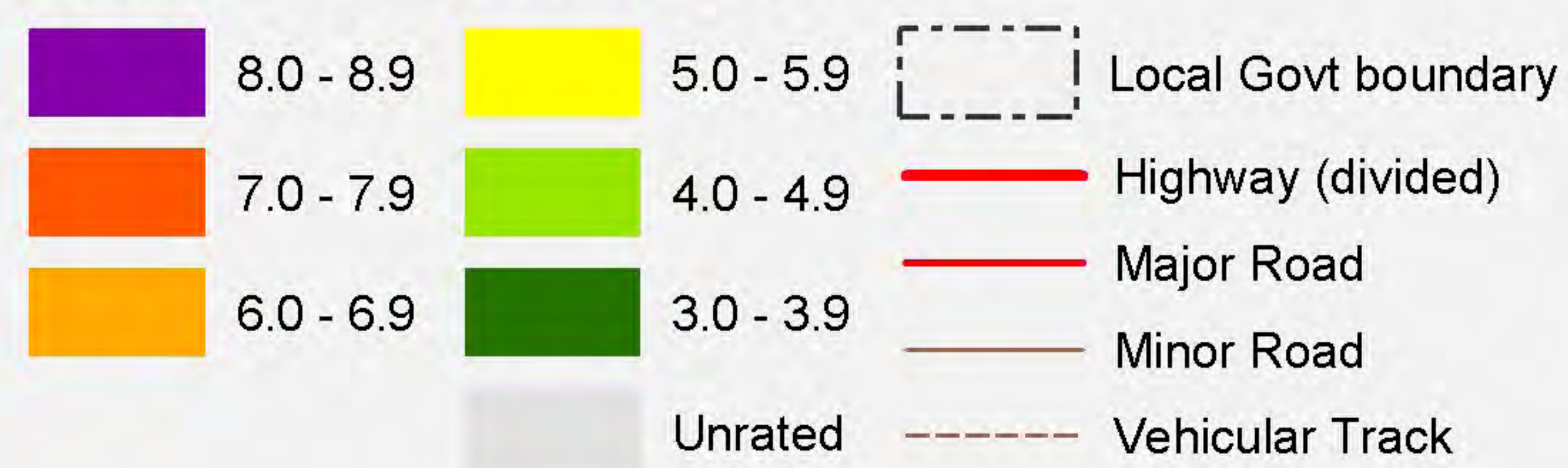


Government of South Australia
Department for Environment
and Heritage

DC CLEVE South Australia



Coastal Landscape Quality Assessment



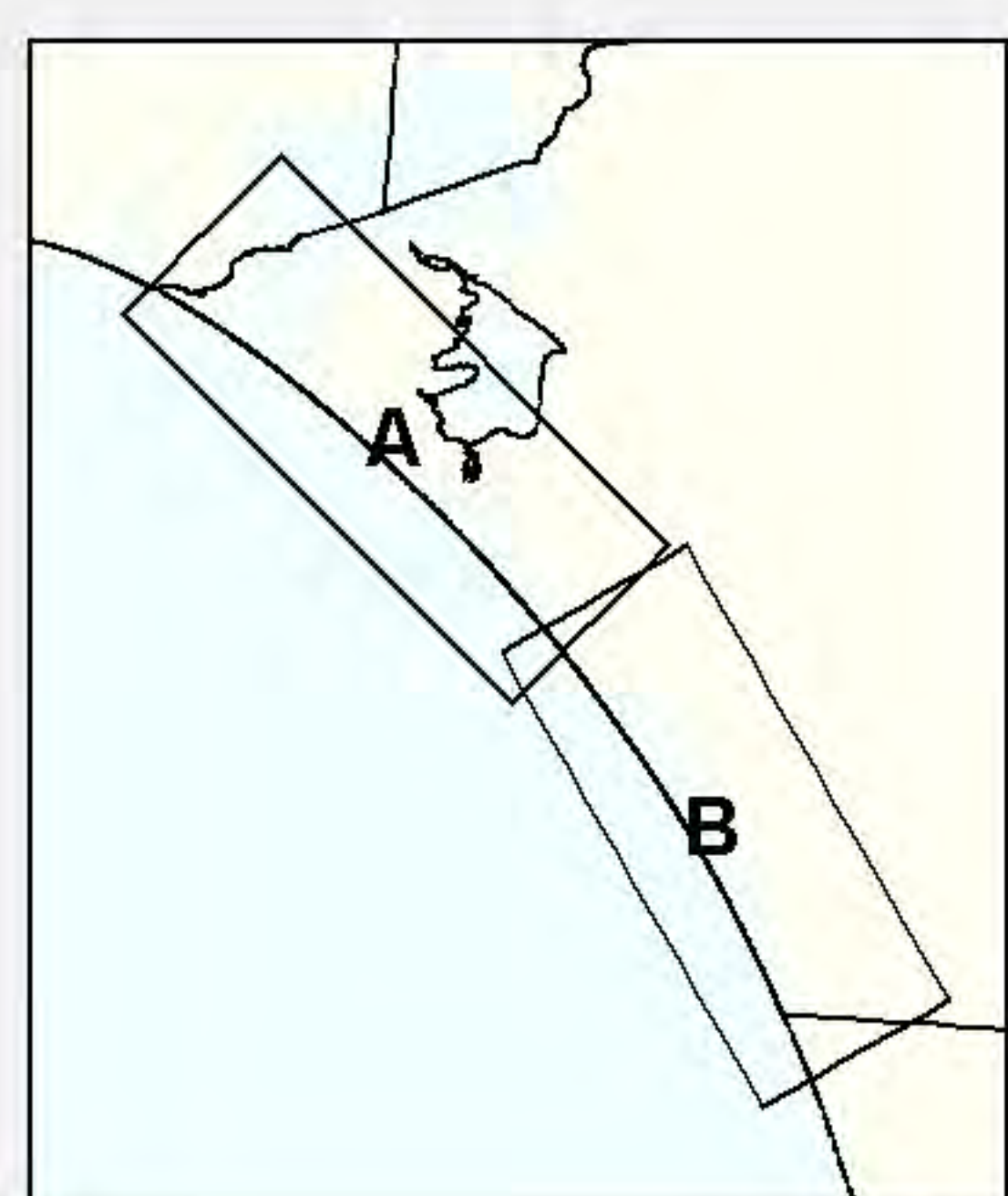
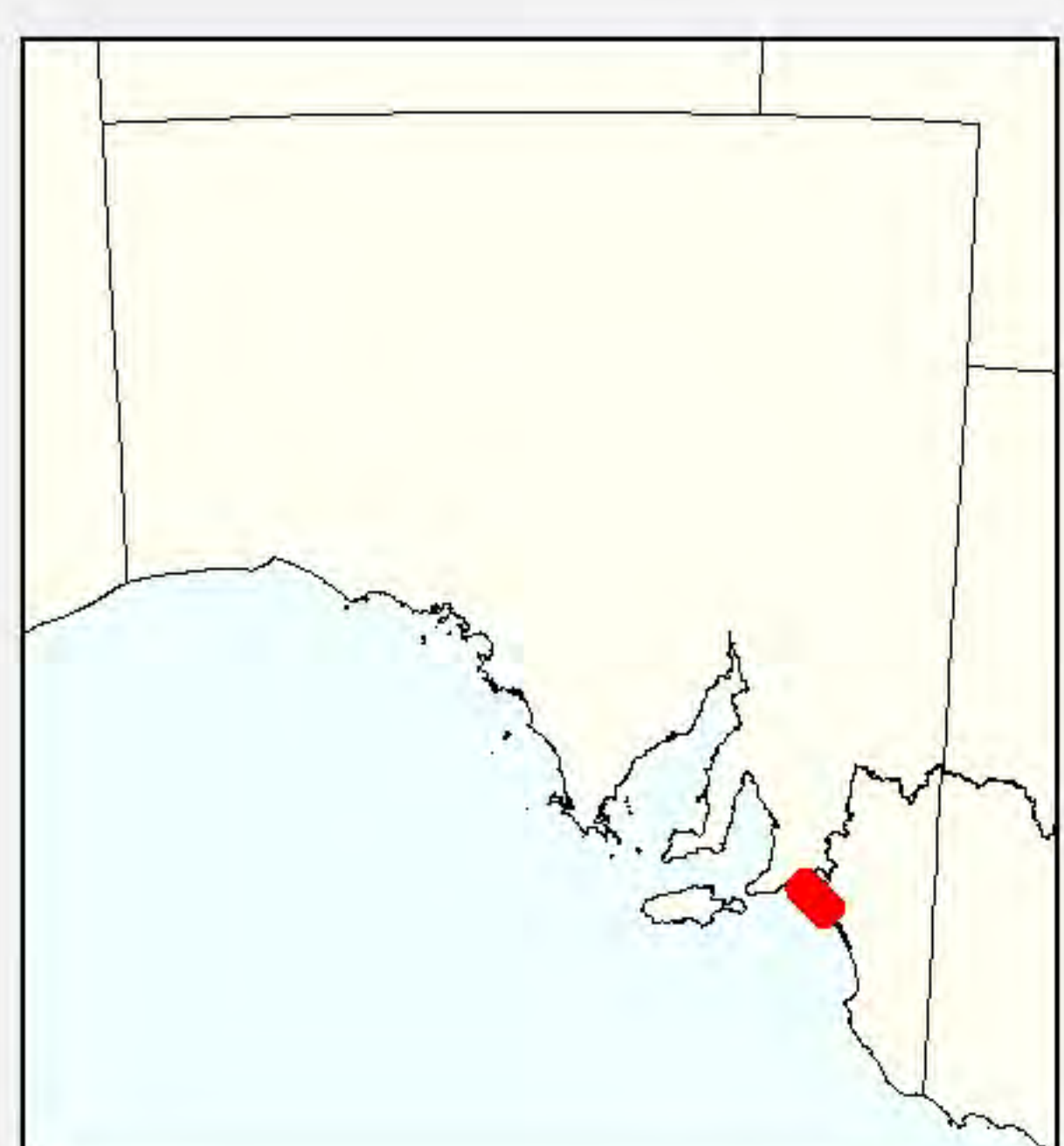
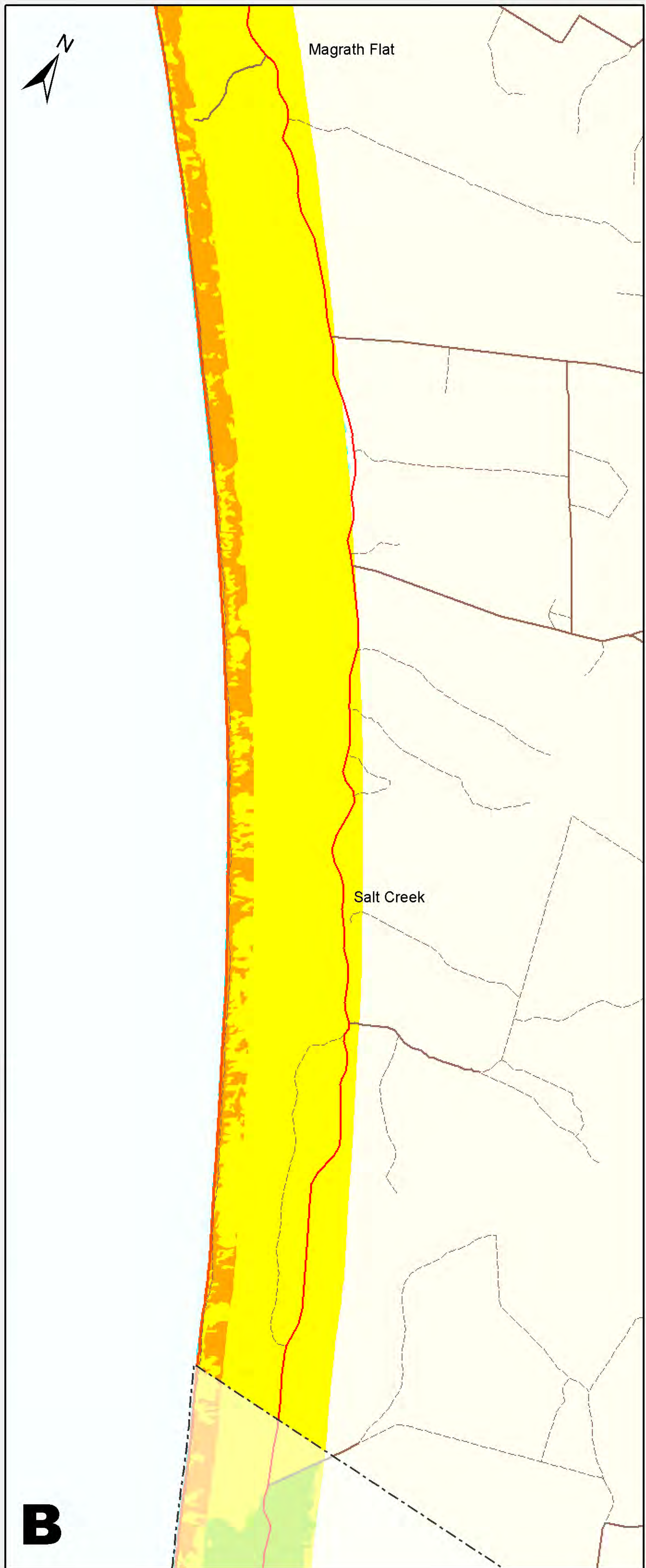
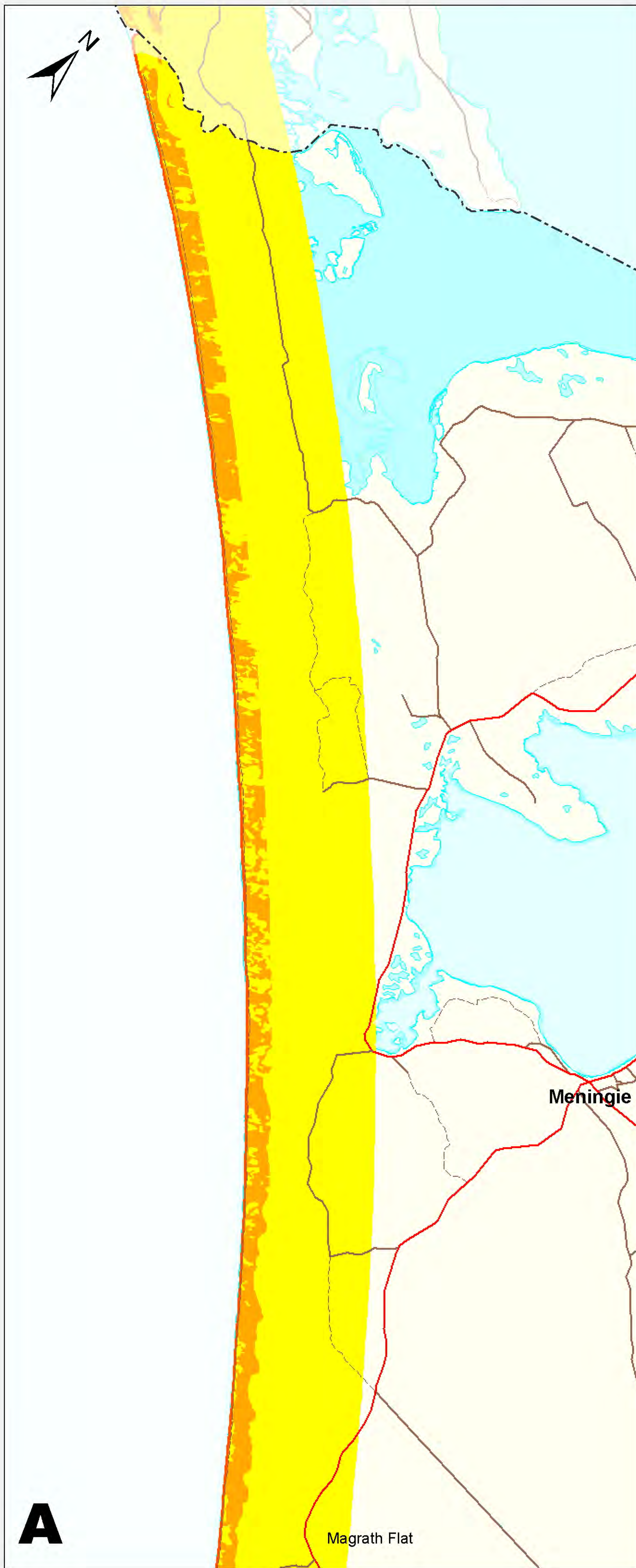
Produced by Environmental Information
Department for Environment and Heritage
GPO Box 1047 Adelaide SA 5001
Web: www.environment.sa.gov.au/mapland
Data Source Quality Assessment data supplied by
Environmental Information - DEH.
Projection Lambert Conformal Conic
Compiled 5 October 2005
Datum Geocentric Datum of Australia, 1994

© Copyright Department for Environment and Heritage 2005.
All Rights Reserved. All works and information displayed are subject to Copyright. For the reproduction or publication beyond that permitted by the Copyright Act 1968 (Cwth) written permission must be sought from the Department.
Although every effort has been made to ensure the accuracy of the information displayed, the Department, its agents, officers and employees make no representations, either express or implied, that the information displayed is accurate or fit for any purpose and expressly disclaims all liability for loss or damage arising from reliance upon the information displayed.

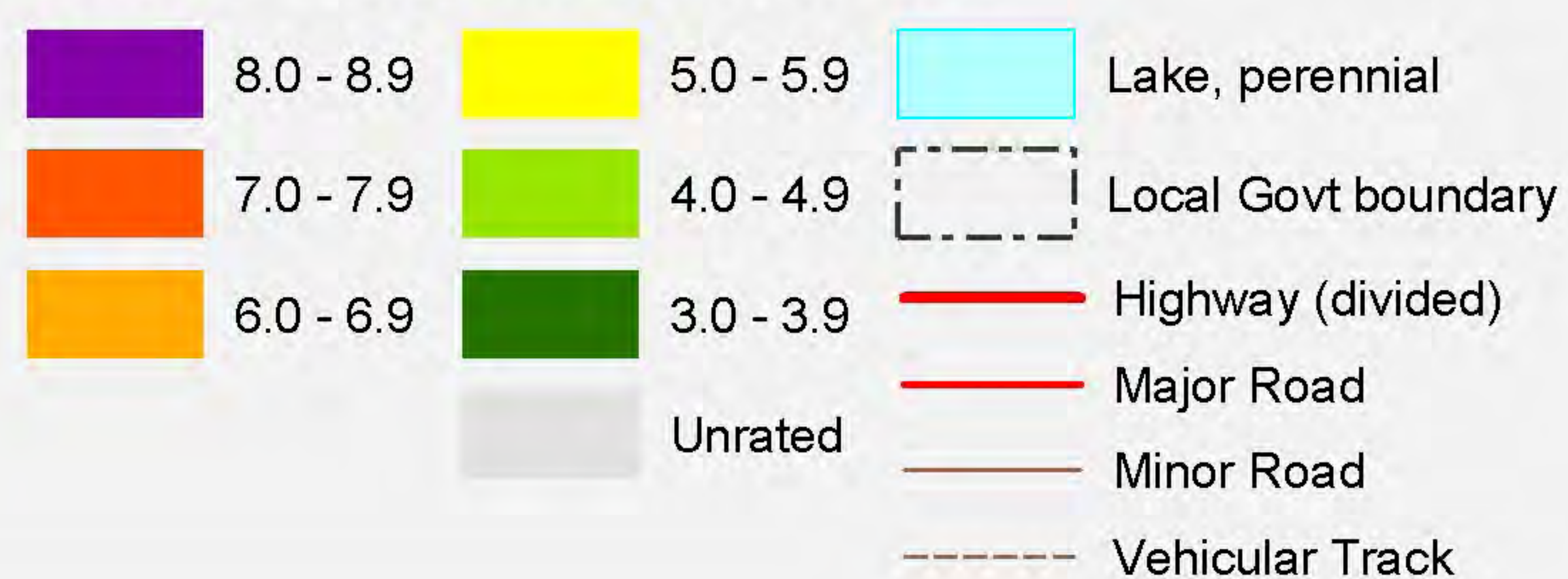


THE COORONG DISTRICT COUNCIL

South Australia



Coastal Landscape Quality Assessment



Produced by Environmental Information and Heritage
 Department for Environment and Heritage
 GPO Box 1047 Adelaide SA 5001
 Web: www.environment.sa.gov.au/mapland
Data Source Quality Assessment data supplied by Environmental Information - DEH.
Projection Lambert Conformal Conic
Compiled 5 October 2005
Datum Geocentric Datum of Australia, 1994

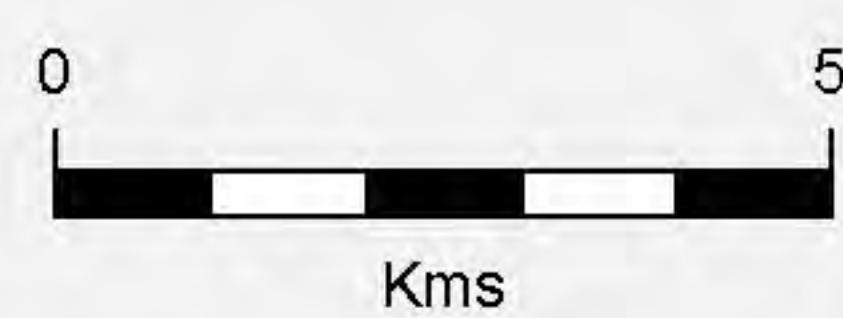
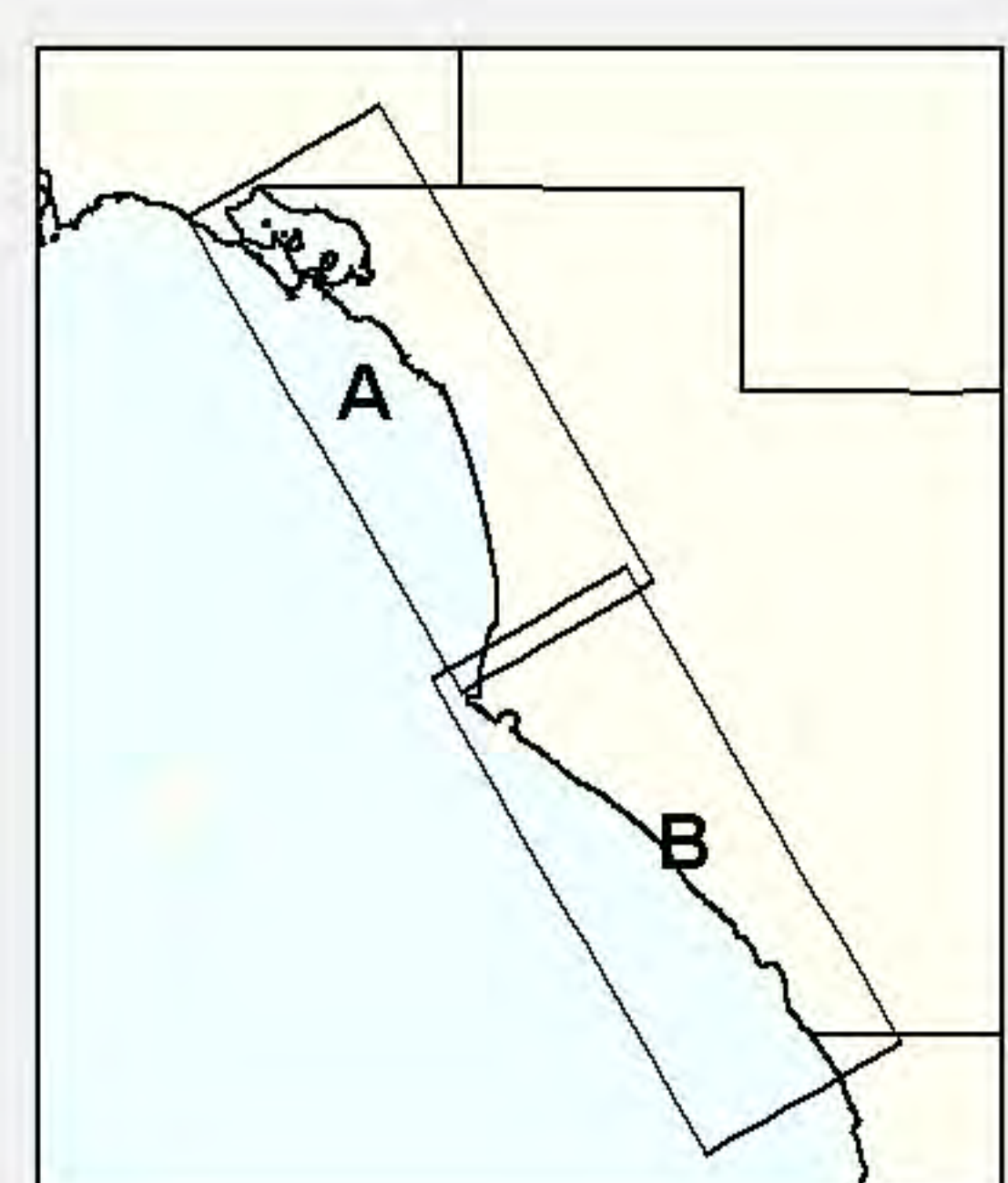
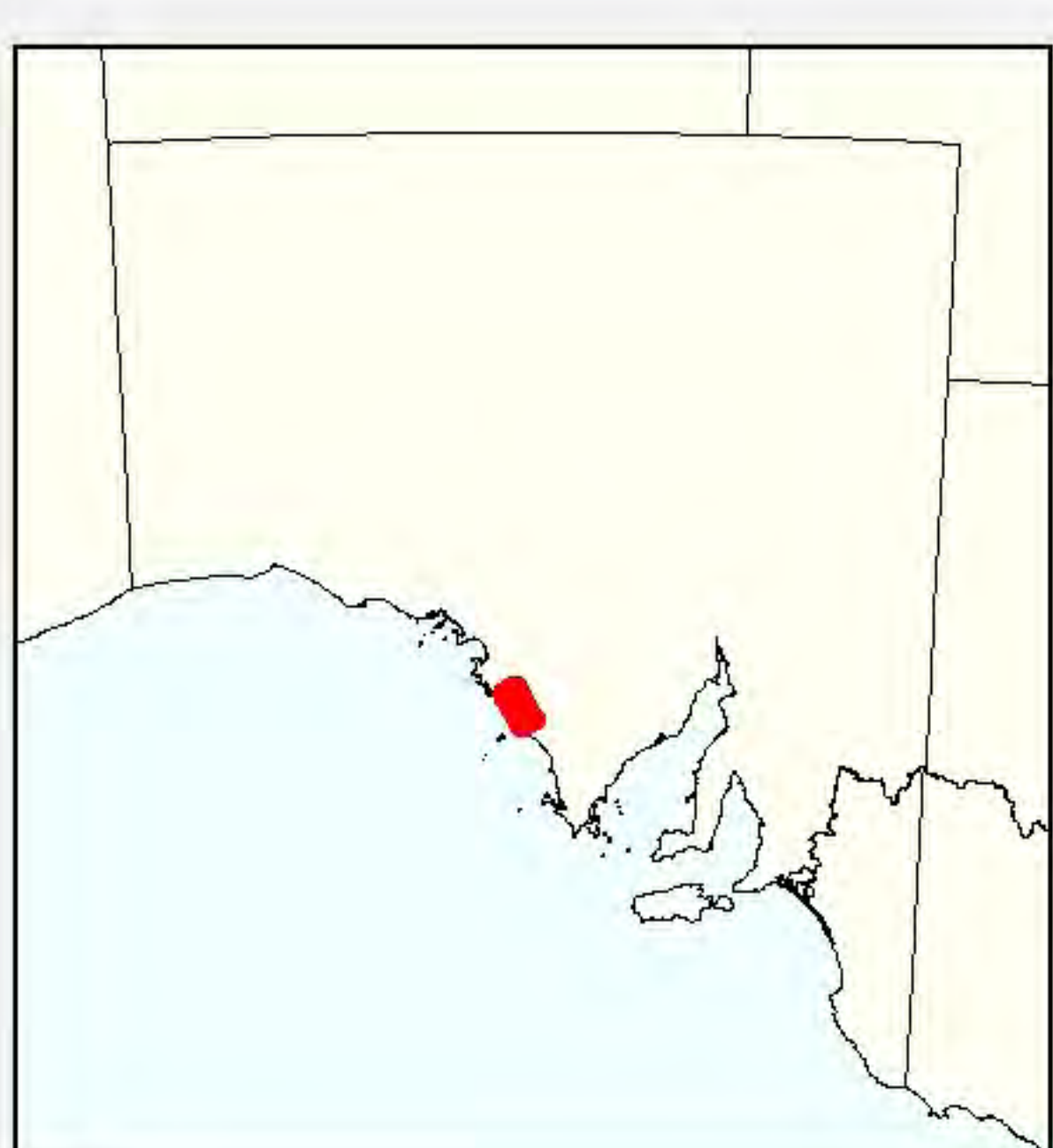
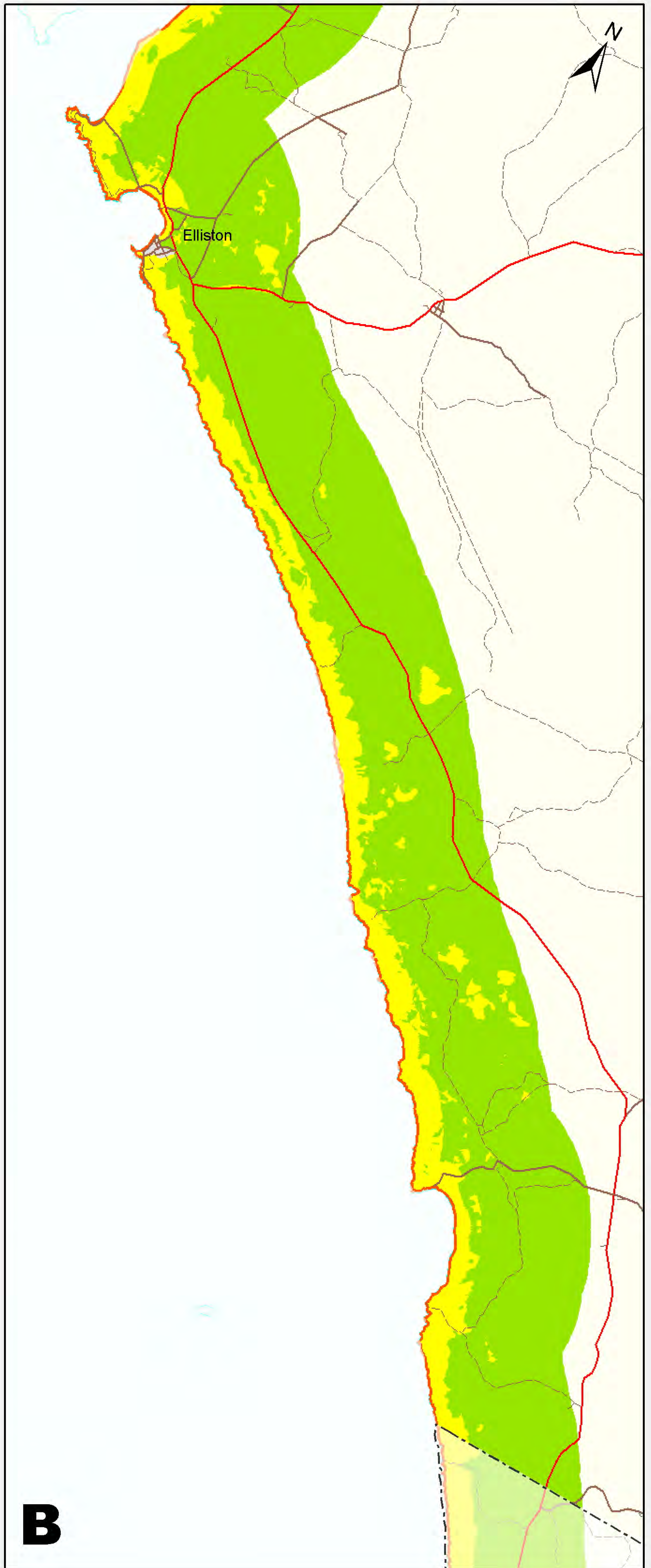
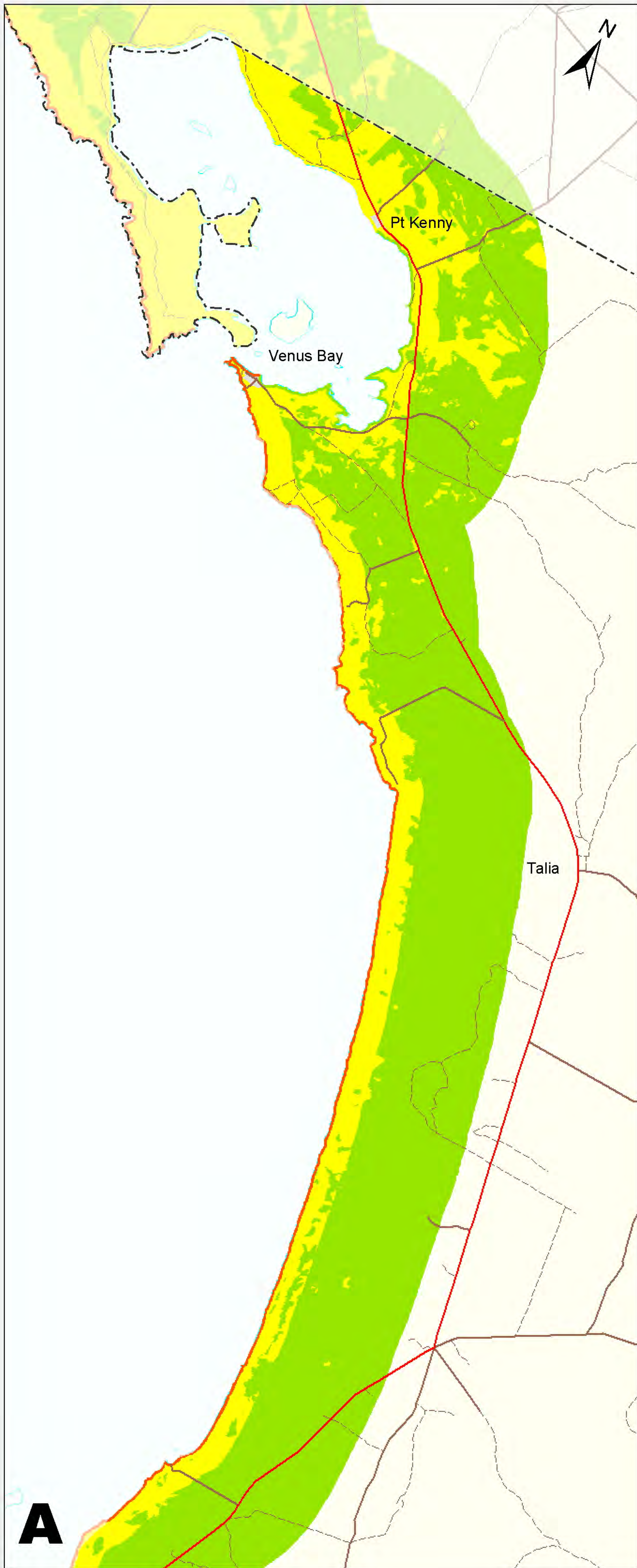
© Copyright Department for Environment and Heritage 2005. All Rights Reserved. All works and information displayed are subject to Copyright. For the reproduction or publication beyond that permitted by the Copyright Act 1968 (Cwth) written permission must be sought from the Department.

Although every effort has been made to ensure the accuracy of the information displayed, the Department, its agents, officers and employees make no representations, either express or implied, that the information displayed is accurate or fit for any purpose and expressly disclaims all liability for loss or damage arising from reliance upon the information displayed.

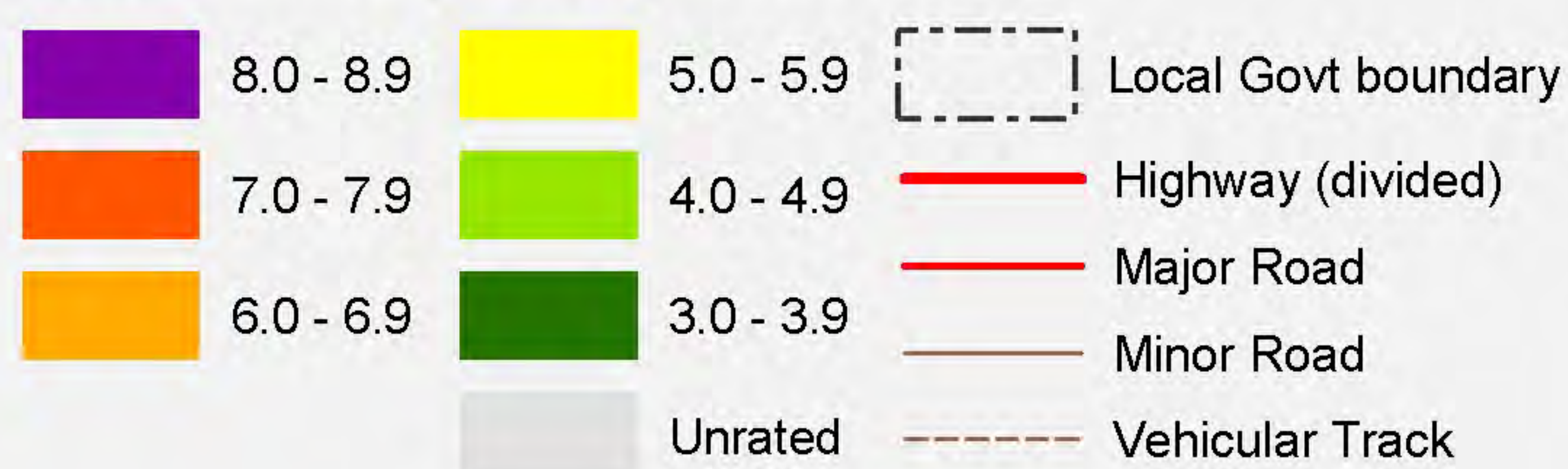


Government of South Australia
 Department for Environment and Heritage

DC ELLISTON South Australia

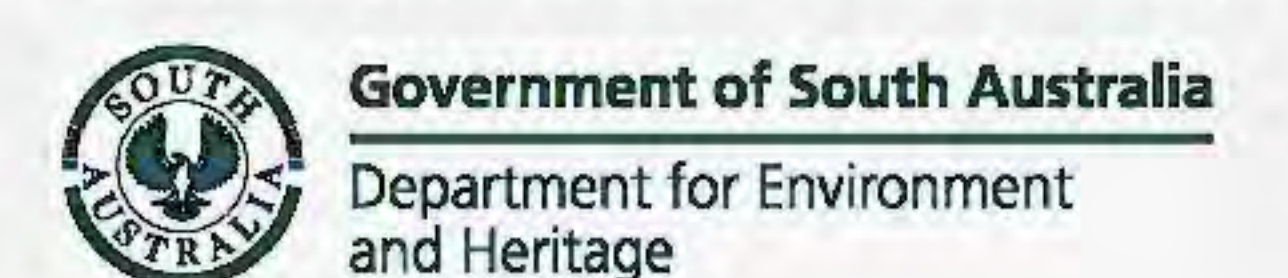


Coastal Landscape Quality Assessment



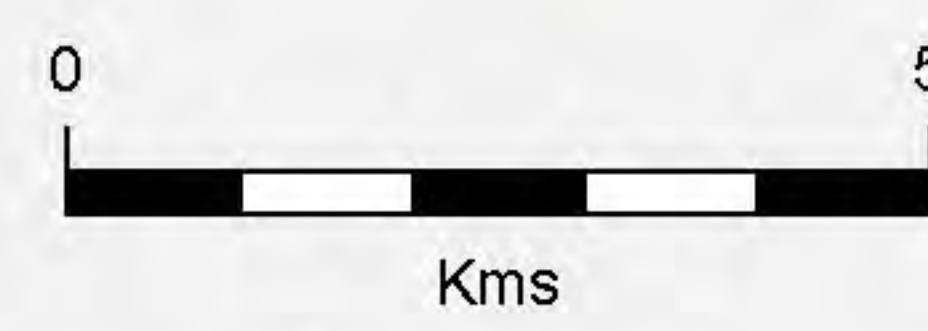
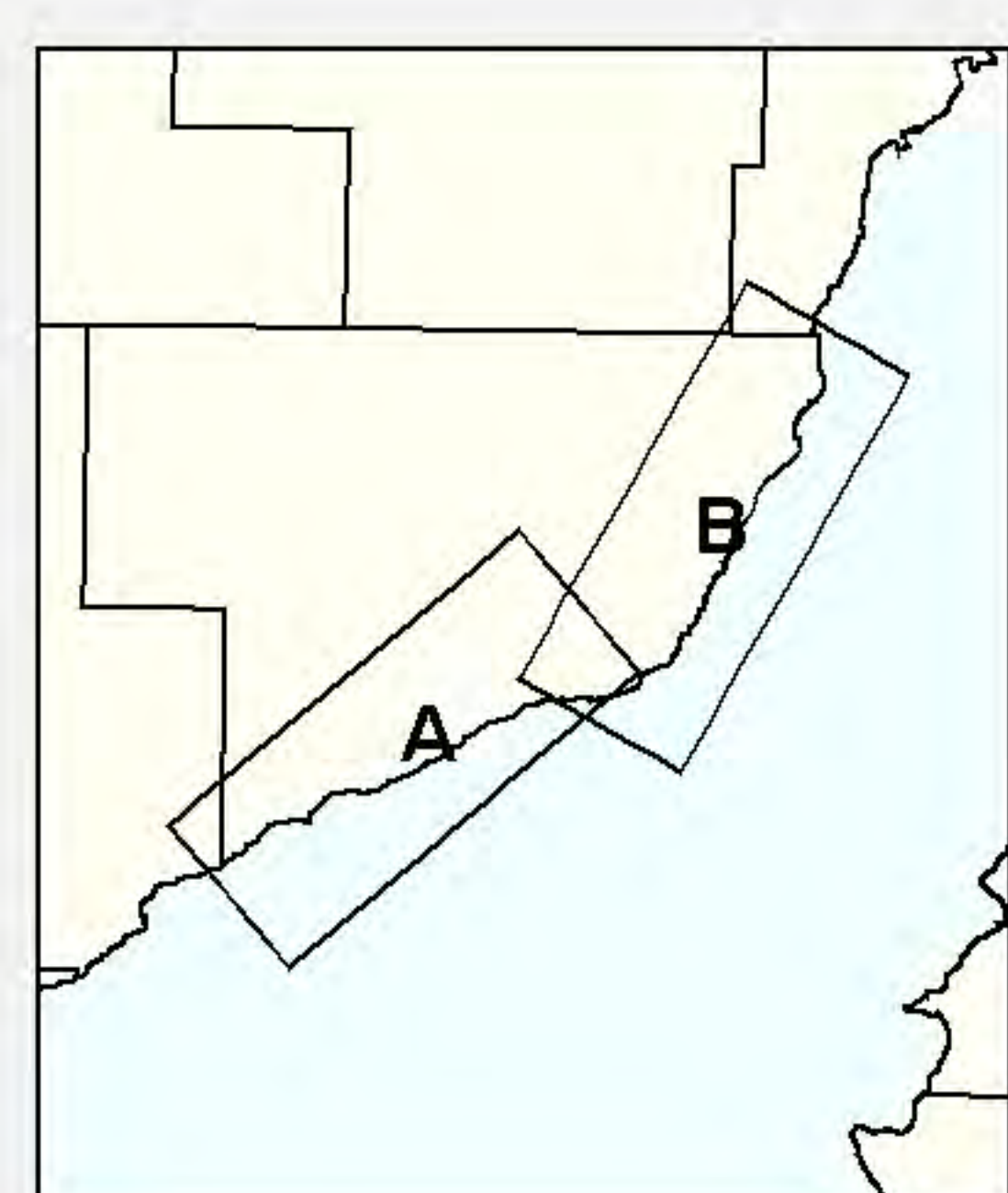
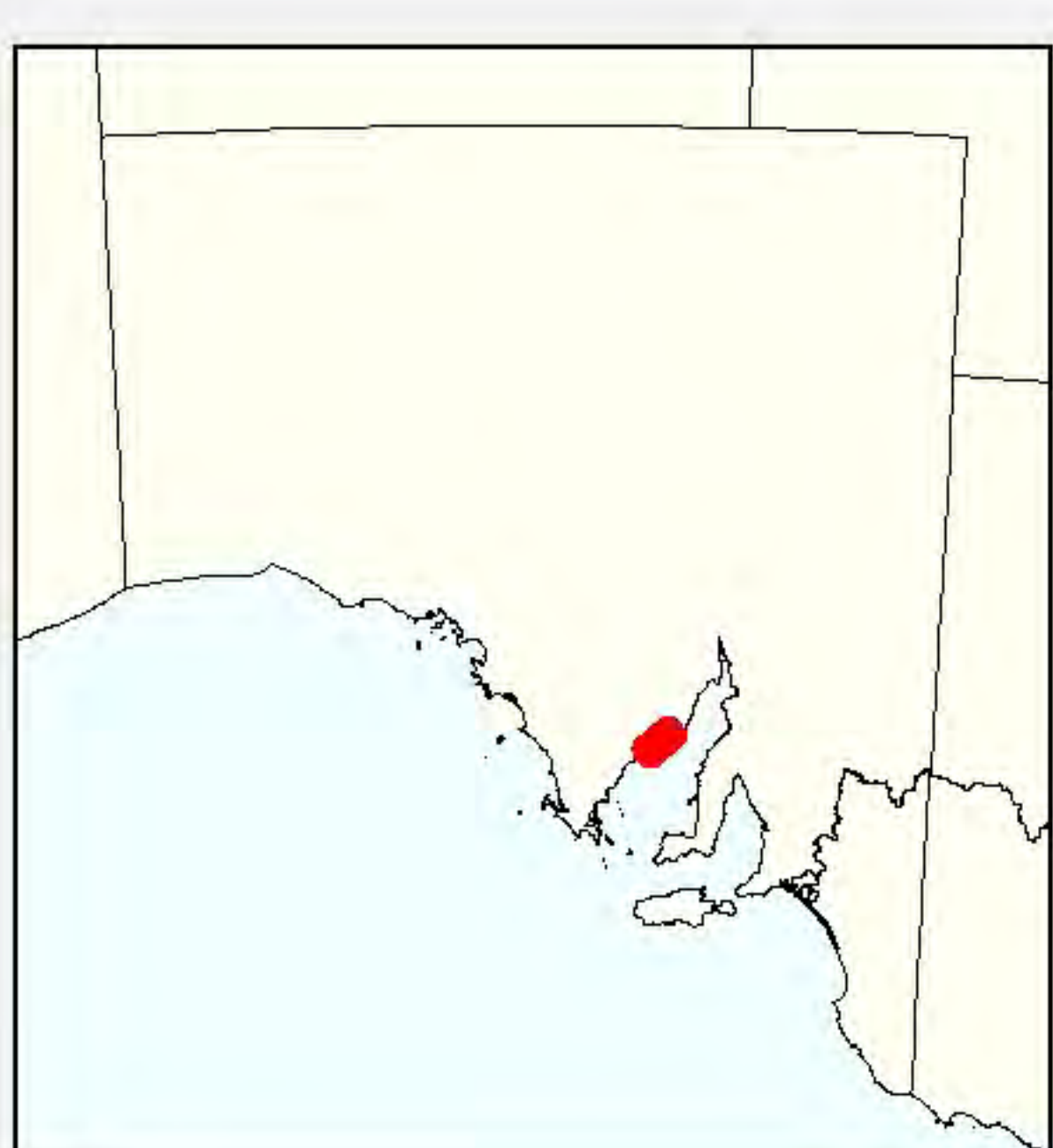
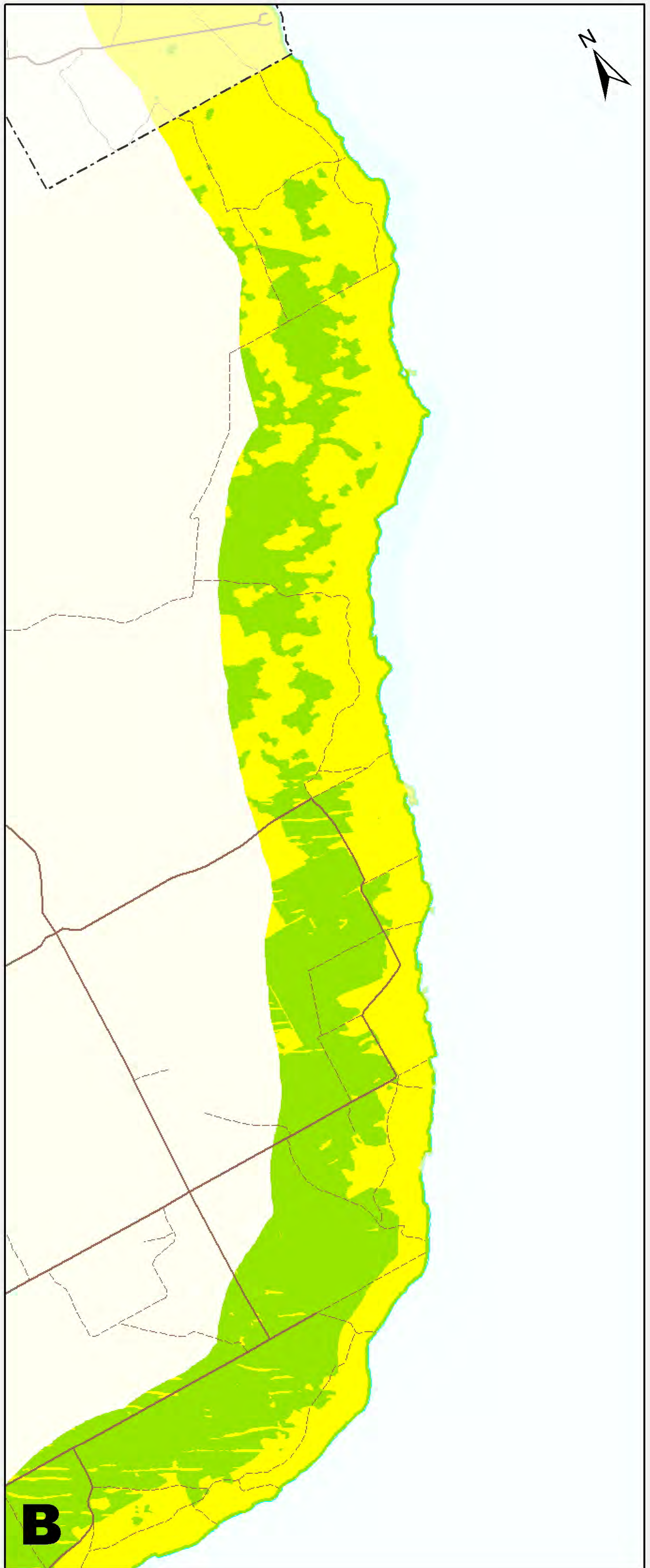
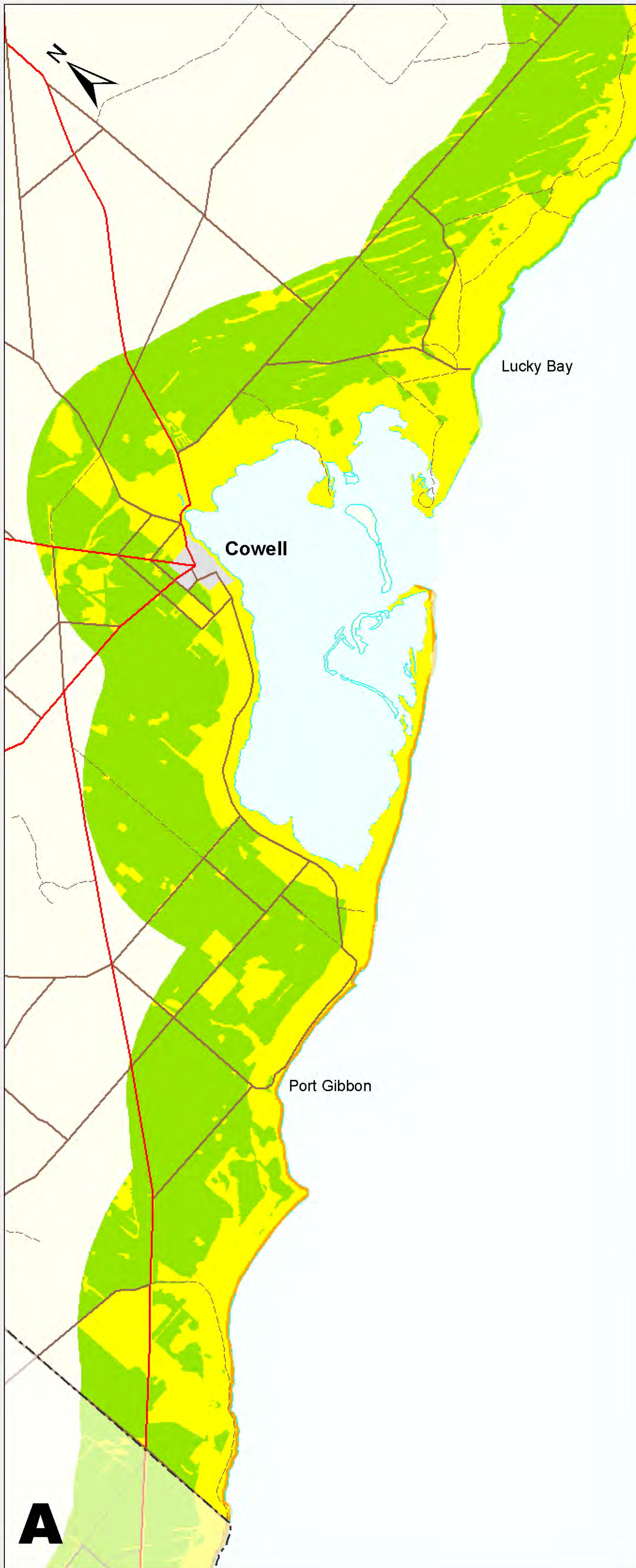
Produced by Environmental Information
Department for Environment and Heritage
GPO Box 1047 Adelaide SA 5001
Web: www.environment.sa.gov.au/mapland
Data Source Quality Assessment data supplied by
Environmental Information - DEH.
Projection Lambert Conformal Conic
Compiled 5 October 2005
Datum Geocentric Datum of Australia, 1994

© Copyright Department for Environment and Heritage 2005.
All Rights Reserved. All works and information displayed are subject to Copyright. For
the reproduction or publication beyond that permitted by the Copyright Act 1968 (Cwth)
written permission must be sought from the Department.
Although every effort has been made to ensure the accuracy of the information displayed,
the Department, its agents, officers and employees make no representations, either express
or implied, that the information displayed is accurate or fit for any purpose and expressly
disclaims all liability for loss or damage arising from reliance upon the information displayed.

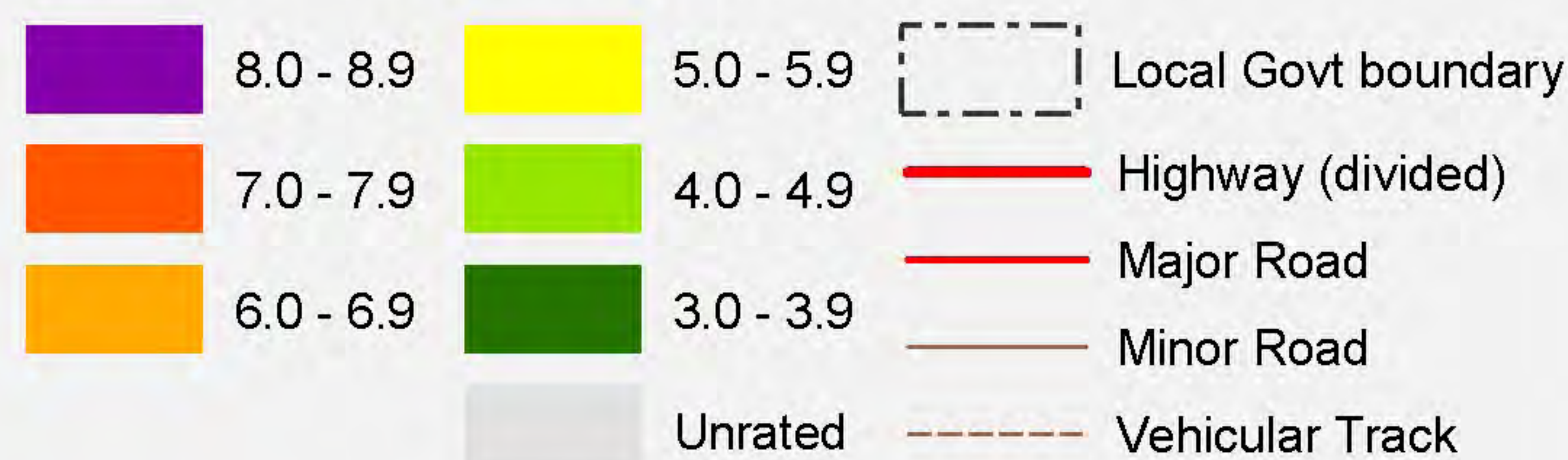


DC FRANKLIN HARBOR

South Australia



Coastal Landscape Quality Assessment



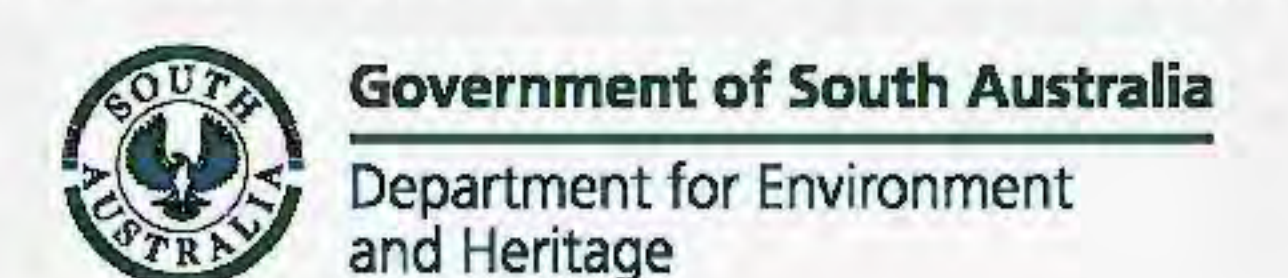
Produced by Environmental Information
Department for Environment and Heritage
GPO Box 1047 Adelaide SA 5001
Web: www.environment.sa.gov.au/mapland
Quality Assessment data supplied by
Environmental Information - DEH.

Data Source Lambert Conformal Conic
5 October 2005
Geocentric Datum of Australia, 1994


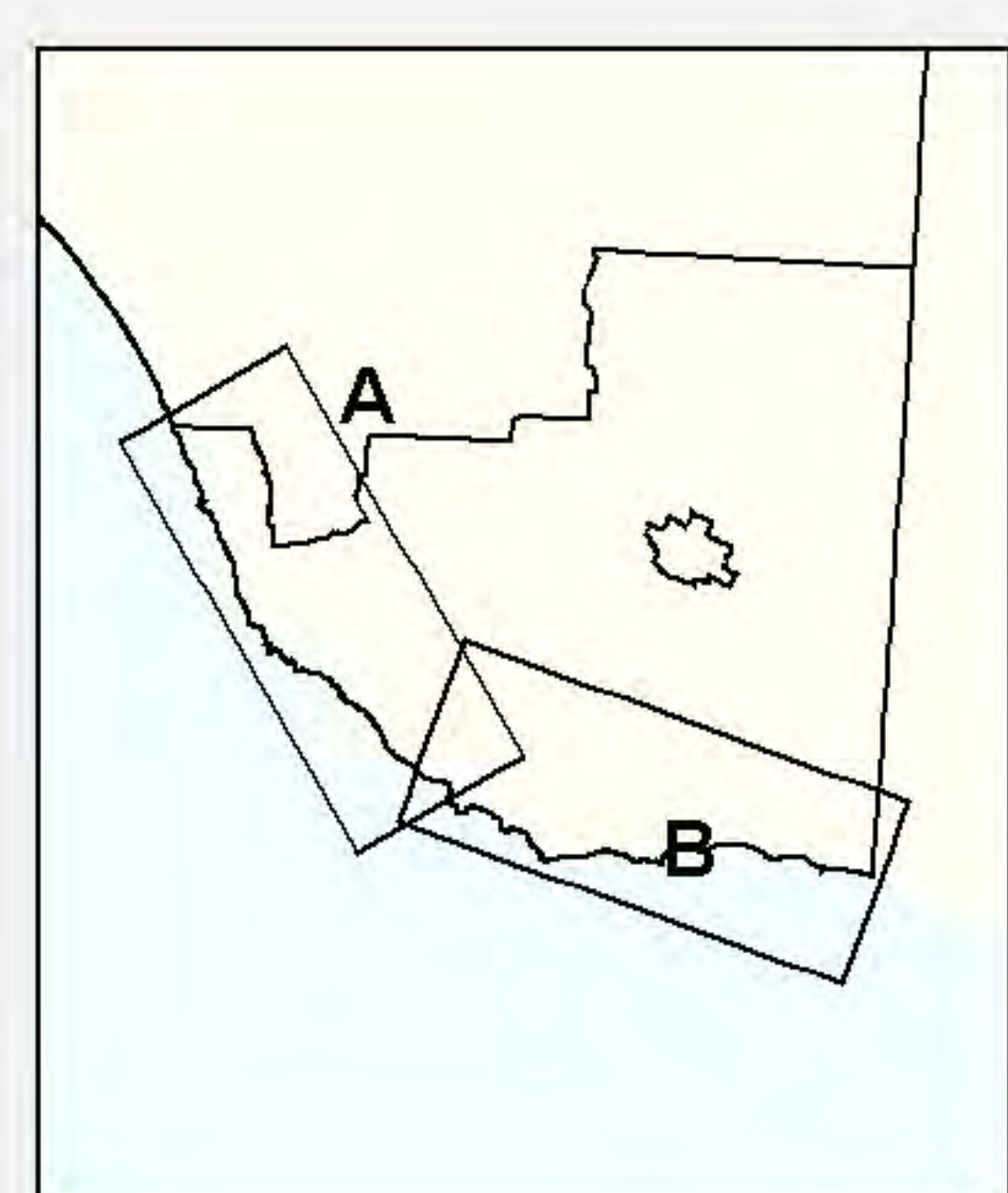
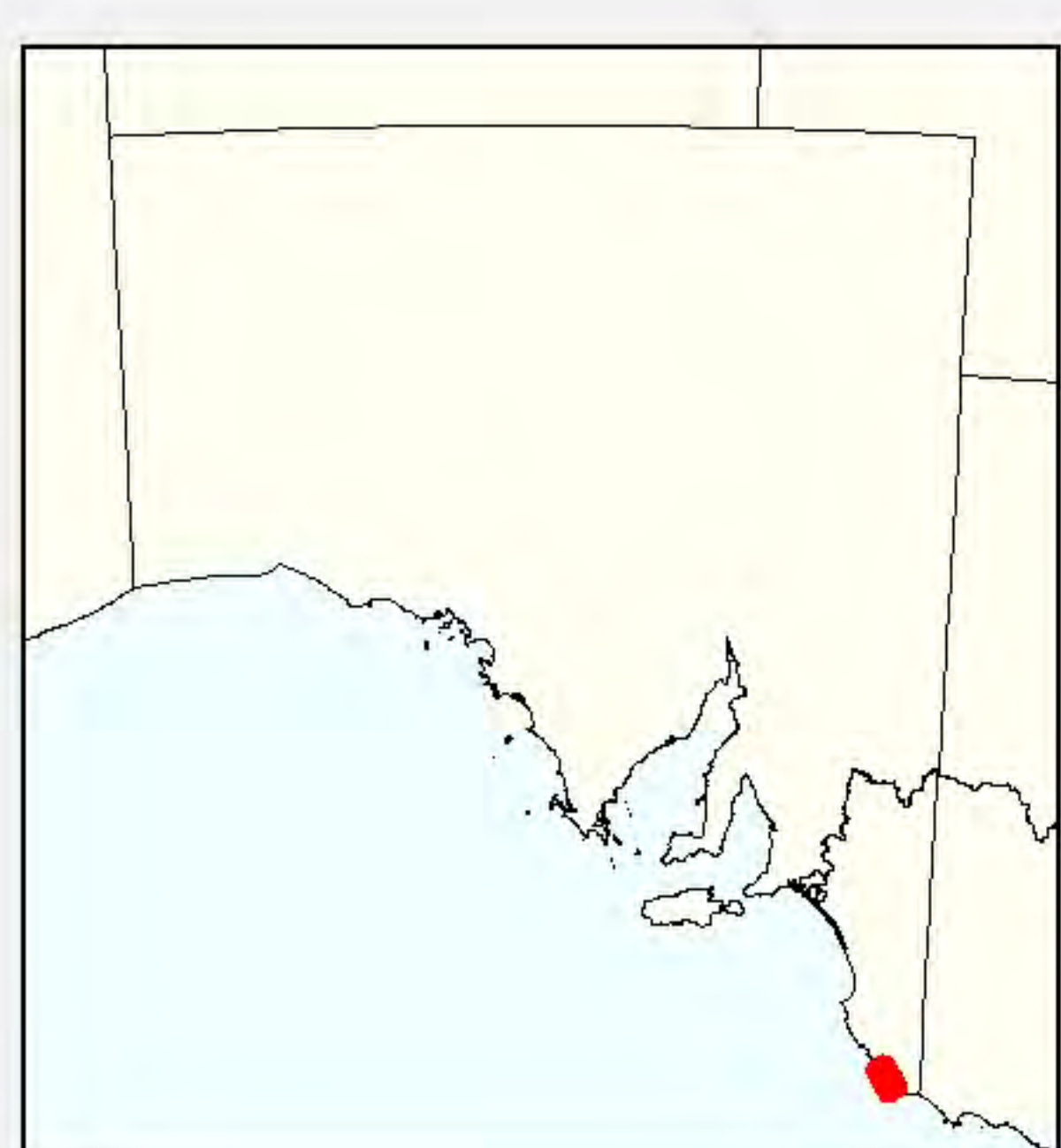
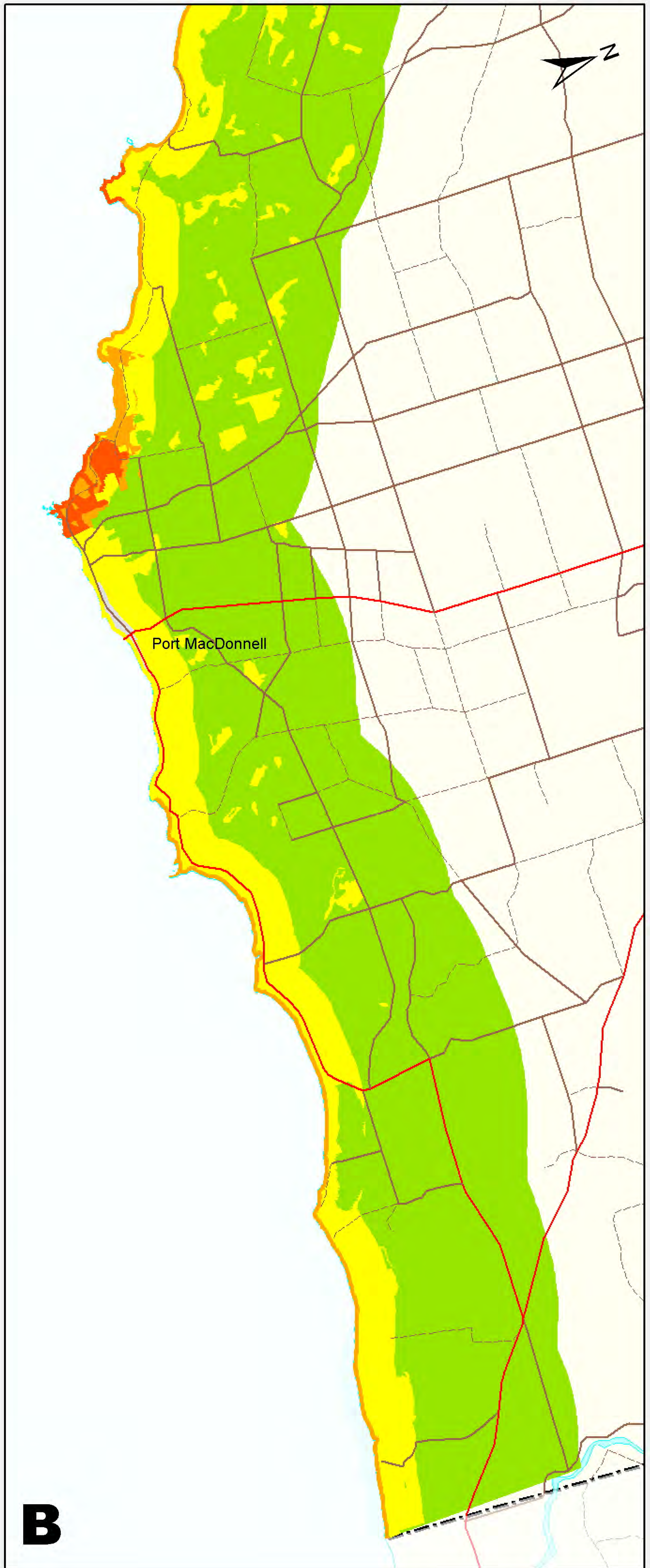
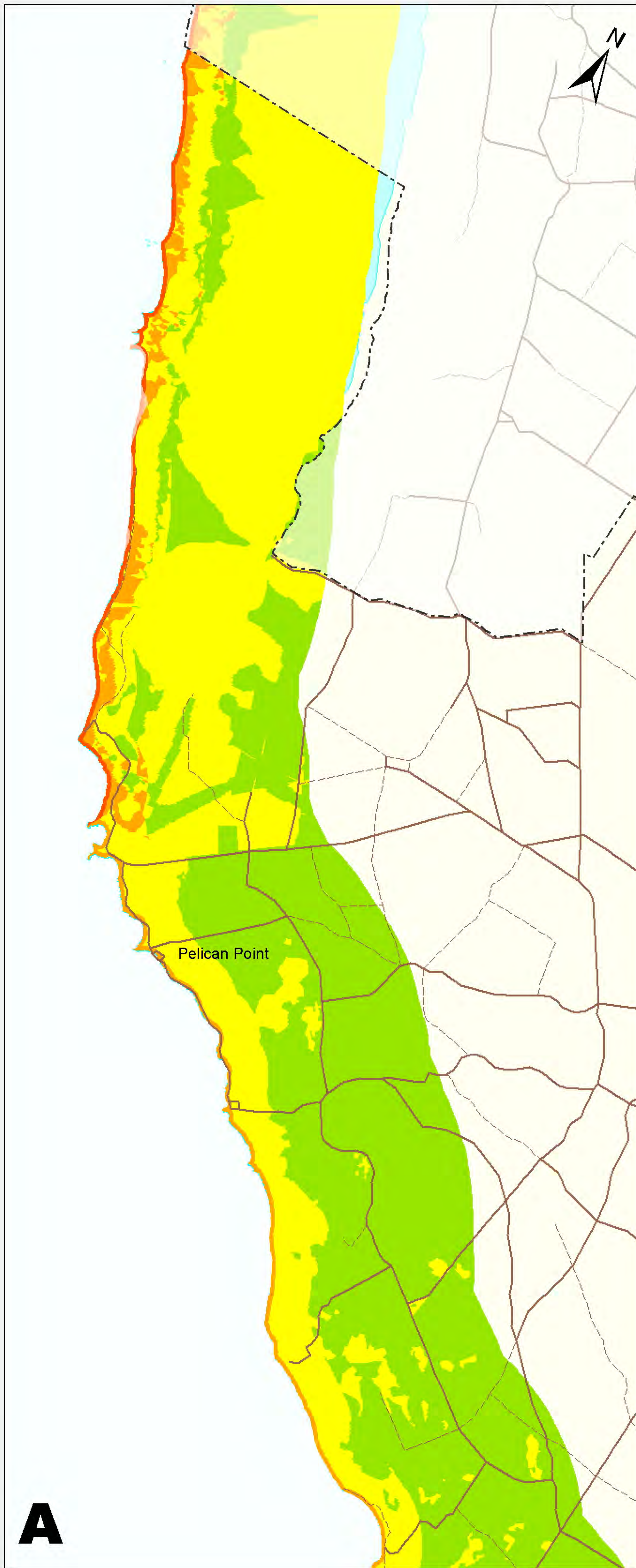
Projection
Compiled
Datum

© Copyright Department for Environment and Heritage 2005.
All Rights Reserved. All works and information displayed are subject to Copyright. For the reproduction or publication beyond that permitted by the Copyright Act 1968 (Cwth) written permission must be sought from the Department.

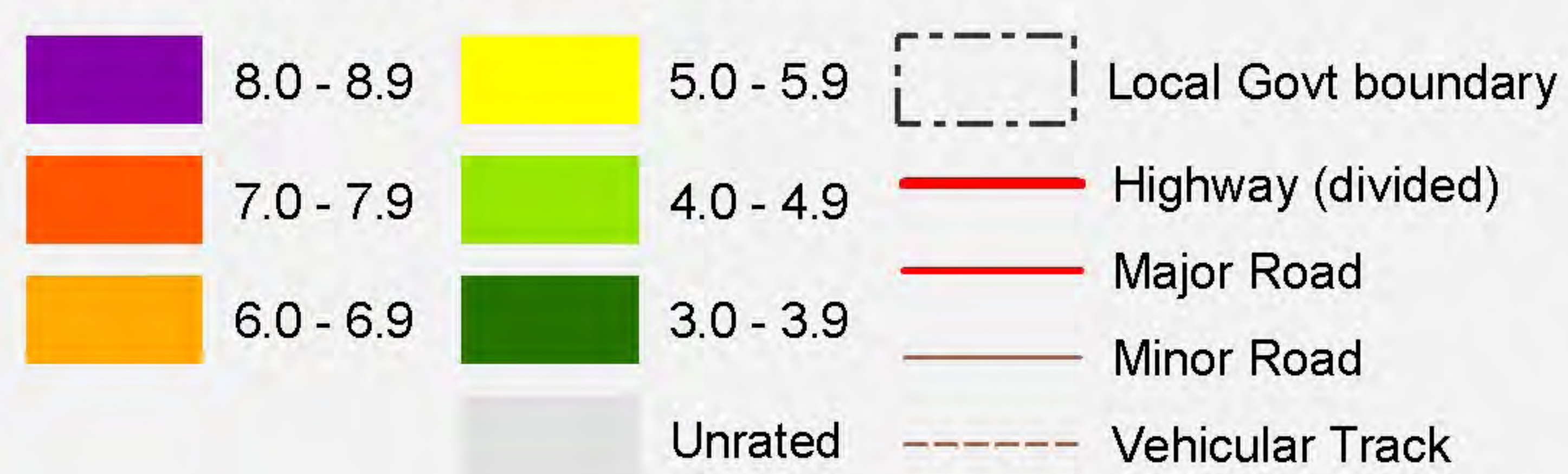
Although every effort has been made to ensure the accuracy of the information displayed, the Department, its agents, officers and employees make no representations, either express or implied, that the information displayed is accurate or fit for any purpose and expressly disclaims all liability for loss or damage arising from reliance upon the information displayed.



DC of GRANT South Australia



Coastal Landscape Quality Assessment



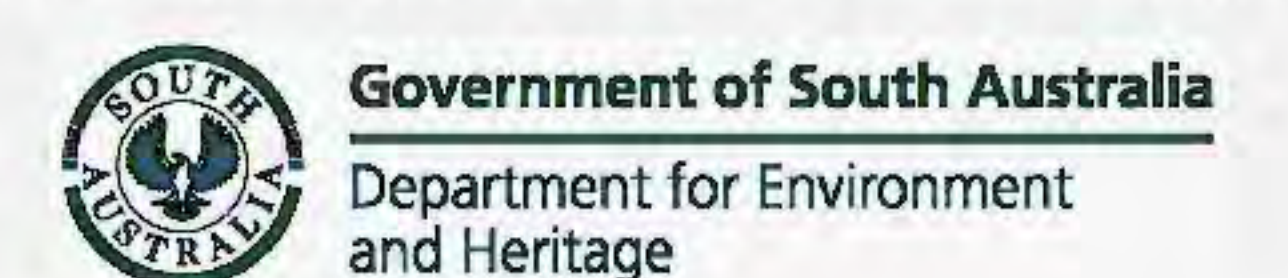
Produced by Environmental Information
Department for Environment and Heritage
GPO Box 1047 Adelaide SA 5001
Web: www.environment.sa.gov.au/mapland
Quality Assessment data supplied by
Environmental Information - DEH.

Data Source Lambert Conformal Conic
5 October 2005
Geocentric Datum of Australia, 1994

Projection
Compiled
Datum


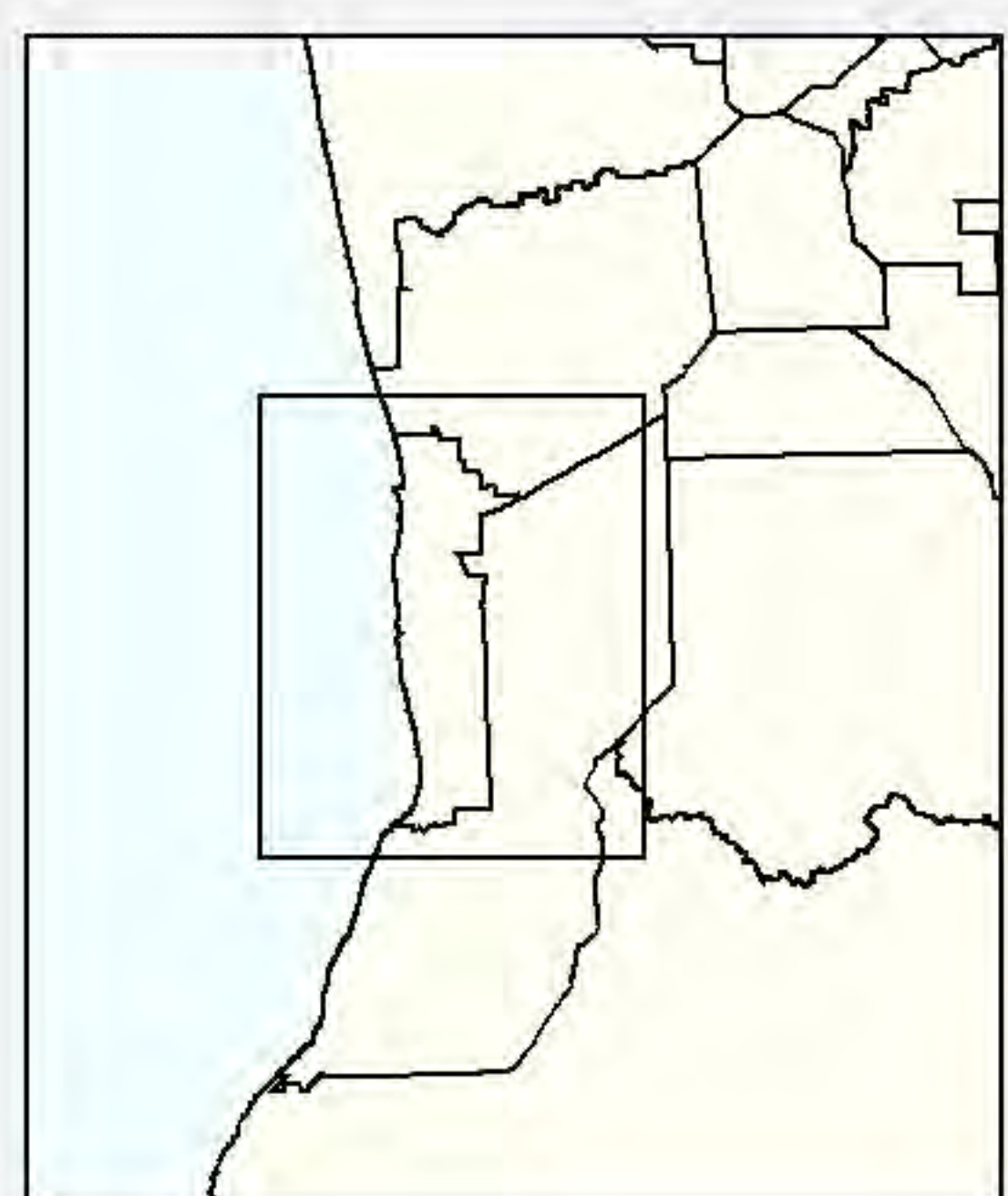
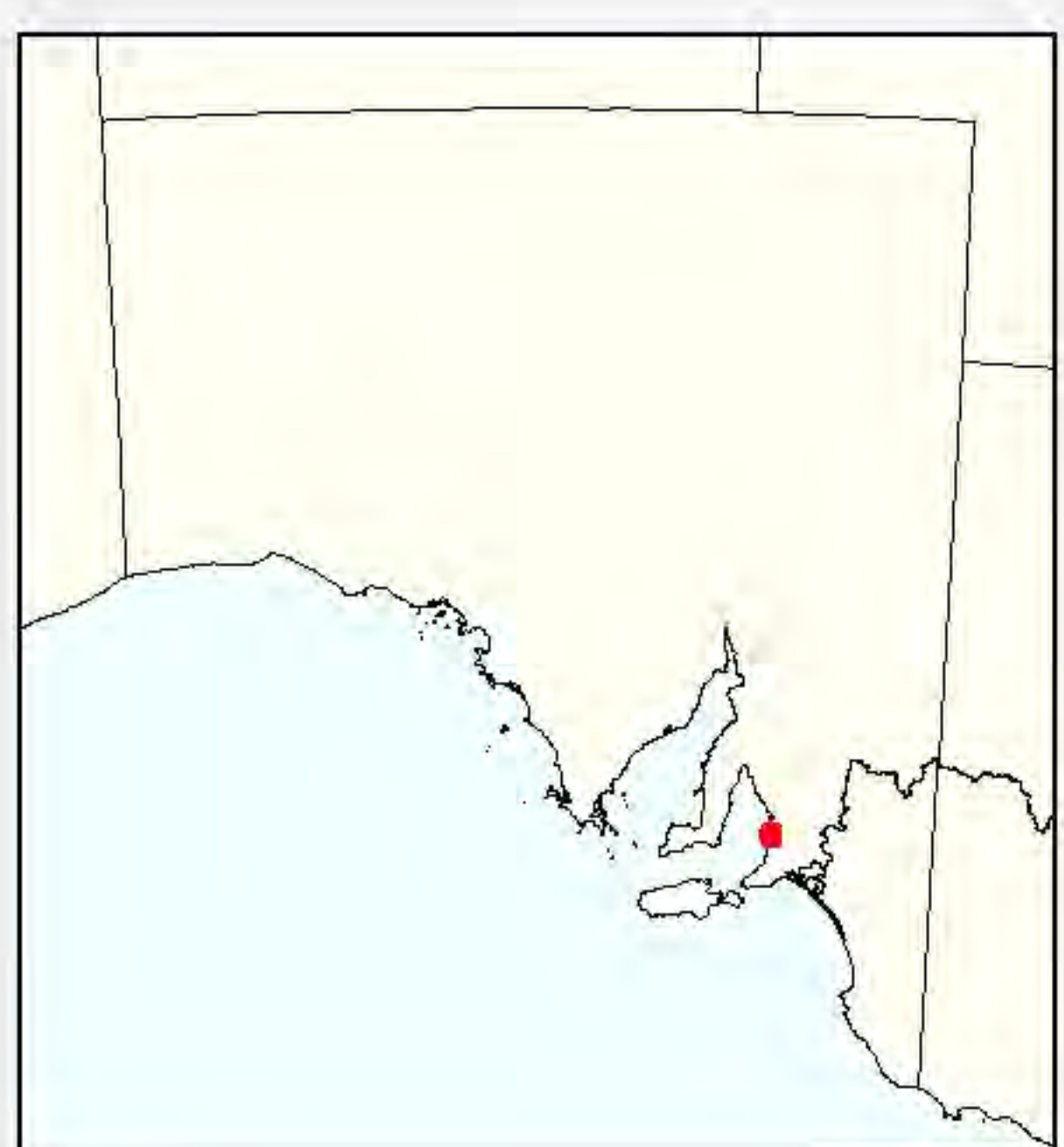
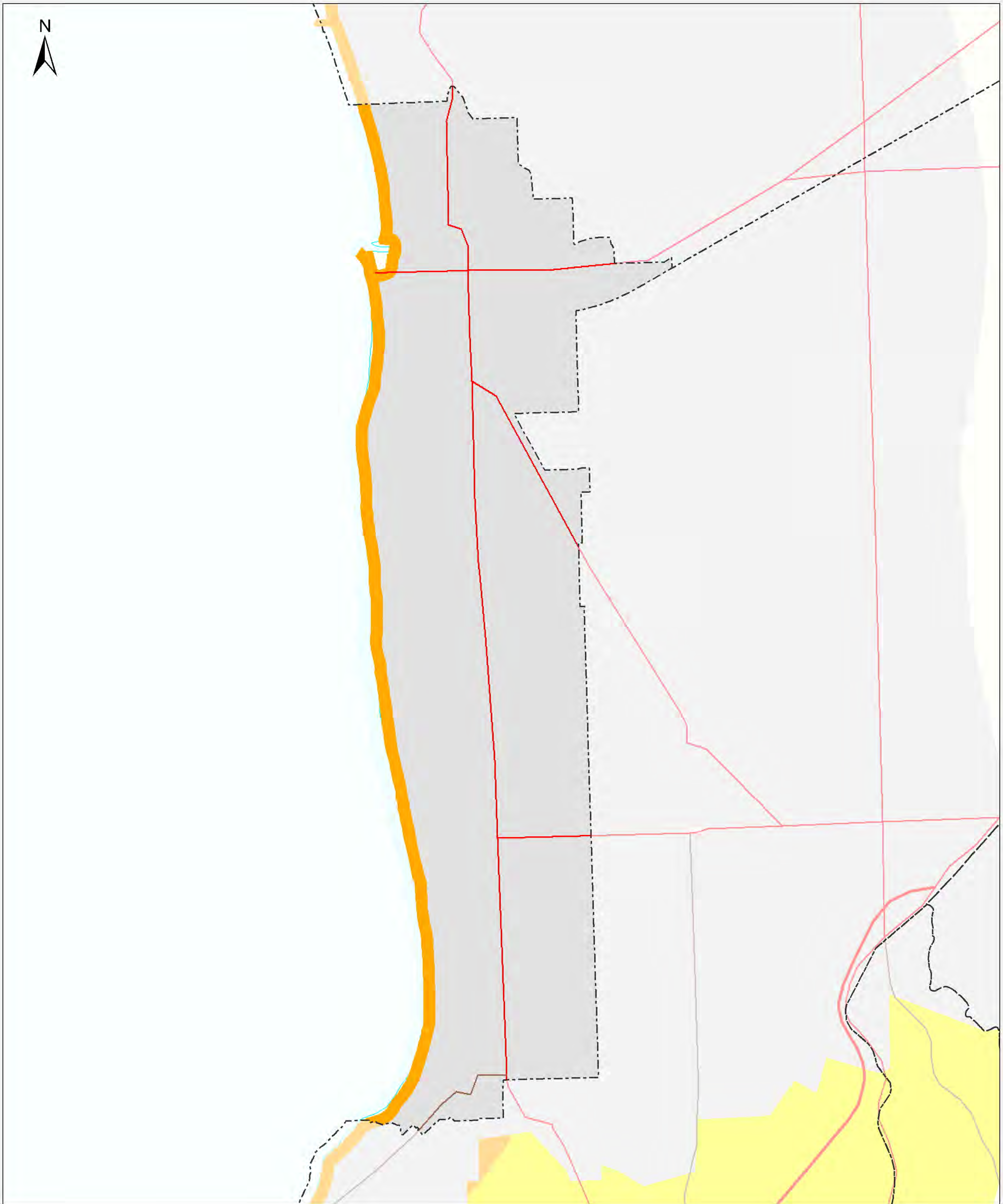
© Copyright Department for Environment and Heritage 2005.
All Rights Reserved. All works and information displayed are subject to Copyright. For
the reproduction or publication beyond that permitted by the Copyright Act 1968 (Cwth)
written permission must be sought from the Department.

Although every effort has been made to ensure the accuracy of the information displayed,
the Department, its agents, officers and employees make no representations, either express
or implied, that the information displayed is accurate or fit for any purpose and expressly
disclaims all liability for loss or damage arising from reliance upon the information displayed.

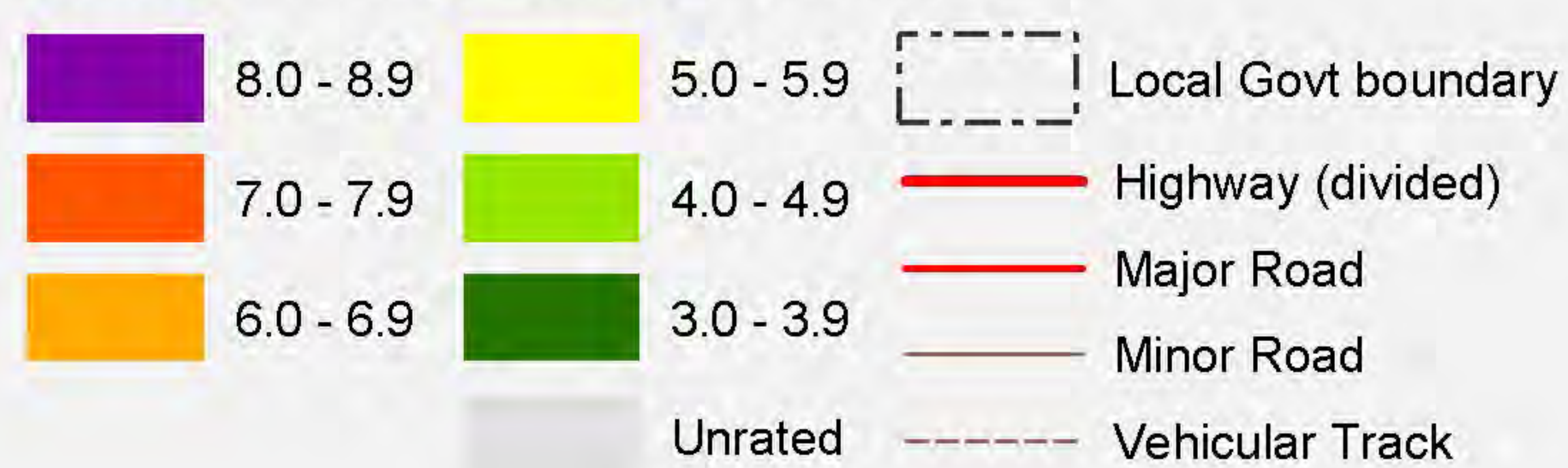


CITY of HOLDFAST BAY

South Australia



Coastal Landscape Quality Assessment



Produced by Environmental Information
Department for Environment and Heritage
GPO Box 1047 Adelaide SA 5001
Web: www.environment.sa.gov.au/mapland

Data Source Quality Assessment data supplied by
Environmental Information - DEH.

Projection Lambert Conformal Conic
Compiled 5 October 2005
Datum Geocentric Datum of Australia, 1994

© Copyright Department for Environment and Heritage 2005.
All Rights Reserved. All works and information displayed are subject to Copyright. For the reproduction or publication beyond that permitted by the Copyright Act 1968 (Cwth) written permission must be sought from the Department.


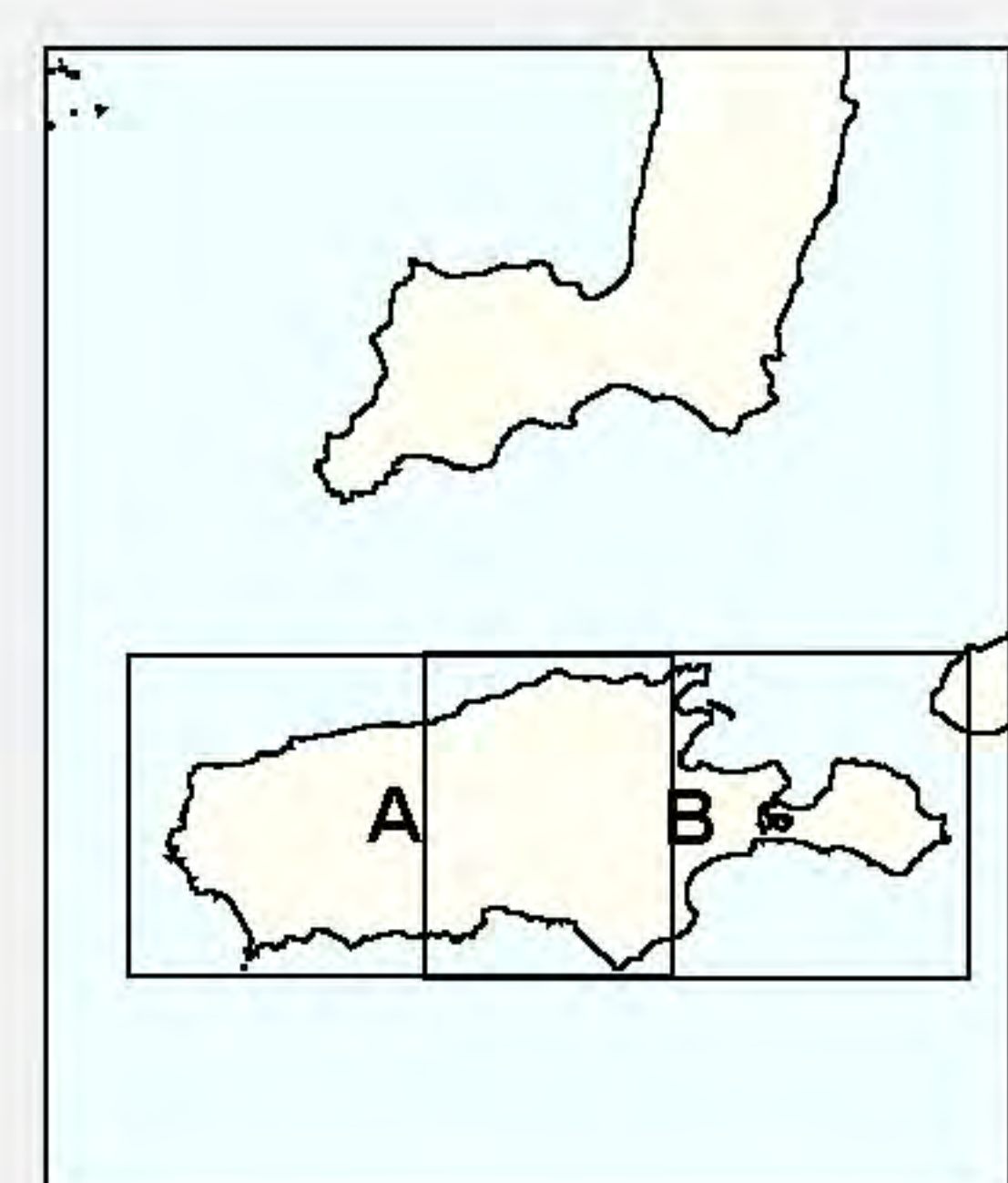
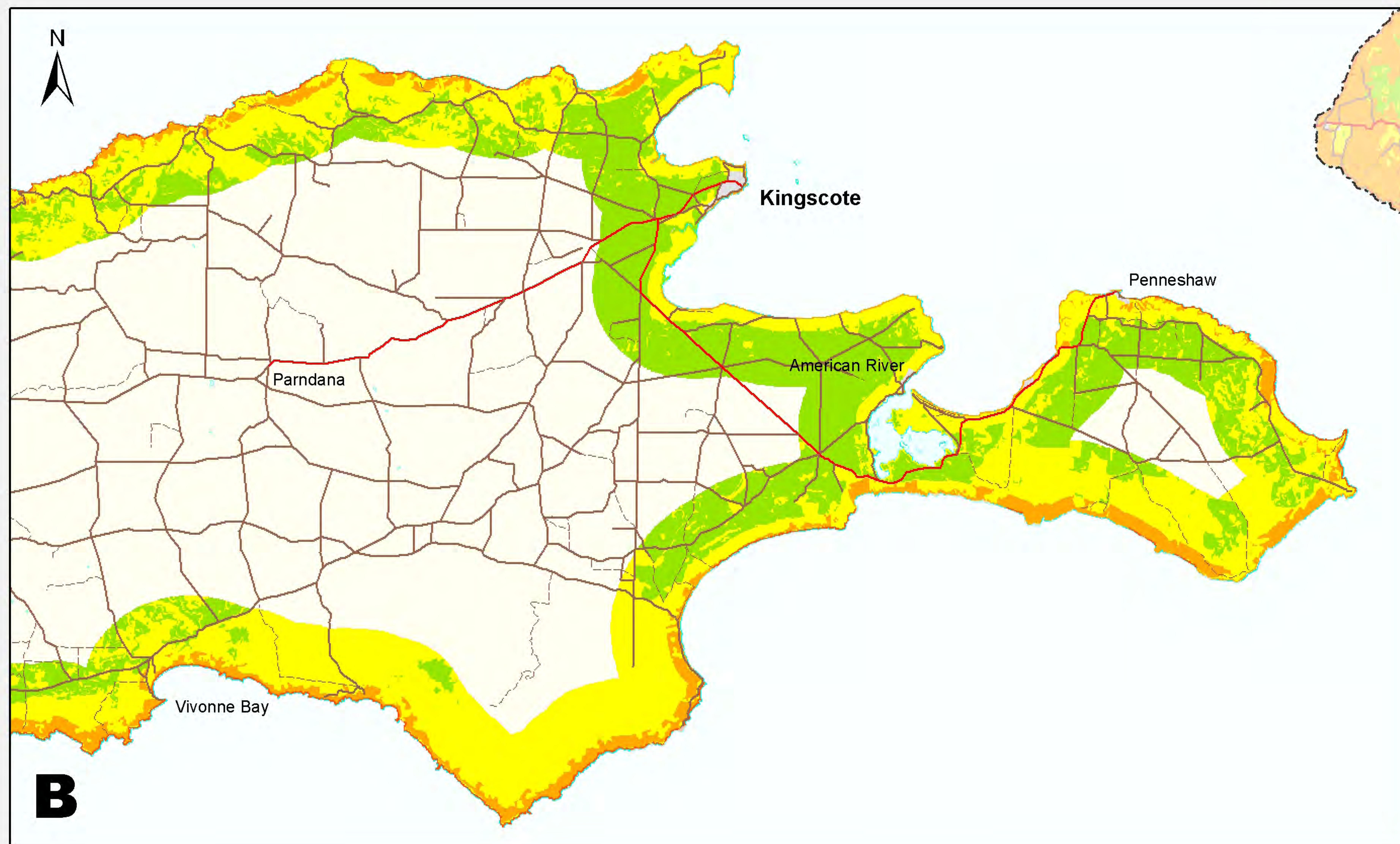
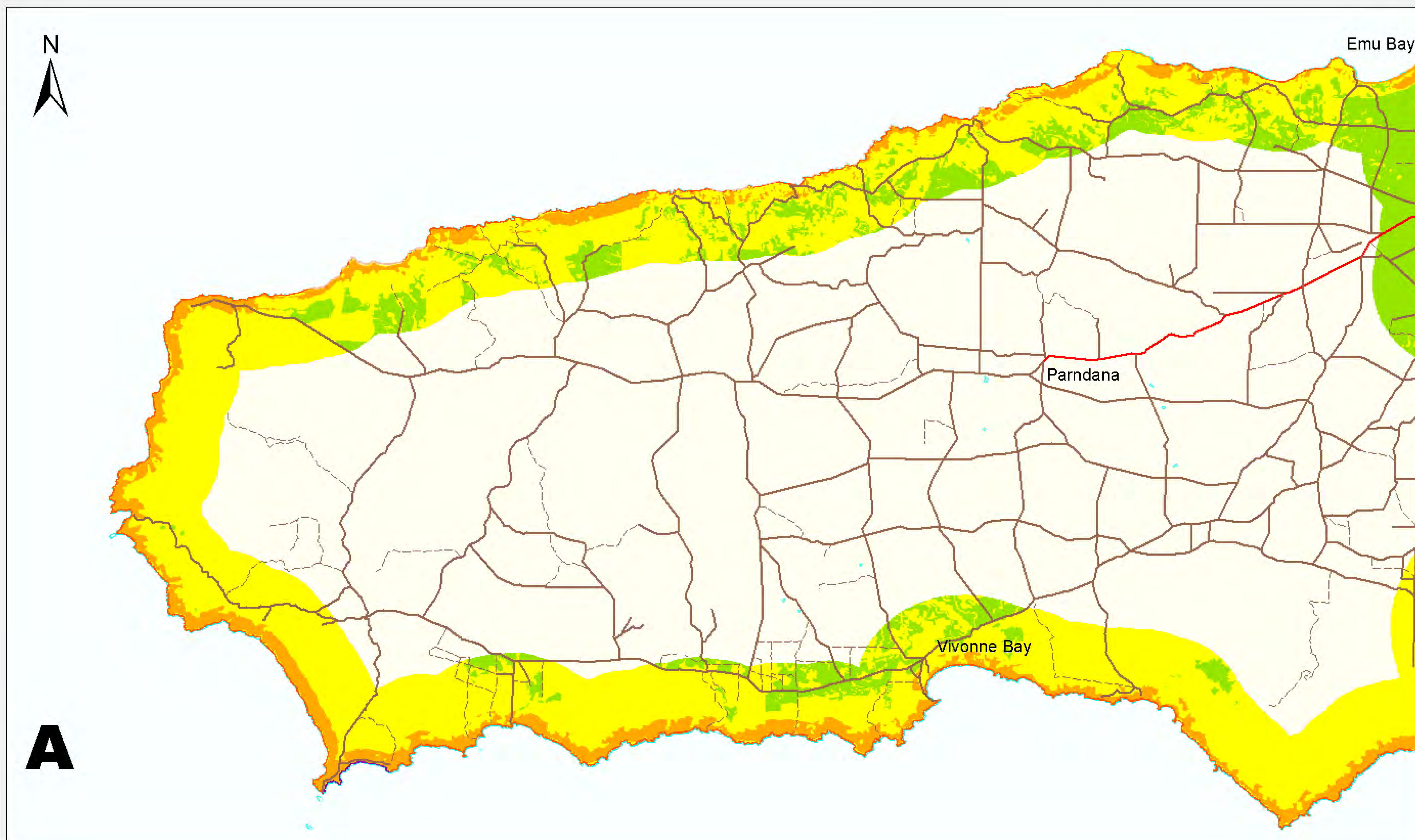
Although every effort has been made to ensure the accuracy of the information displayed, the Department, its agents, officers and employees make no representations, either express or implied, that the information displayed is accurate or fit for any purpose and expressly disclaims all liability for loss or damage arising from reliance upon the information displayed.



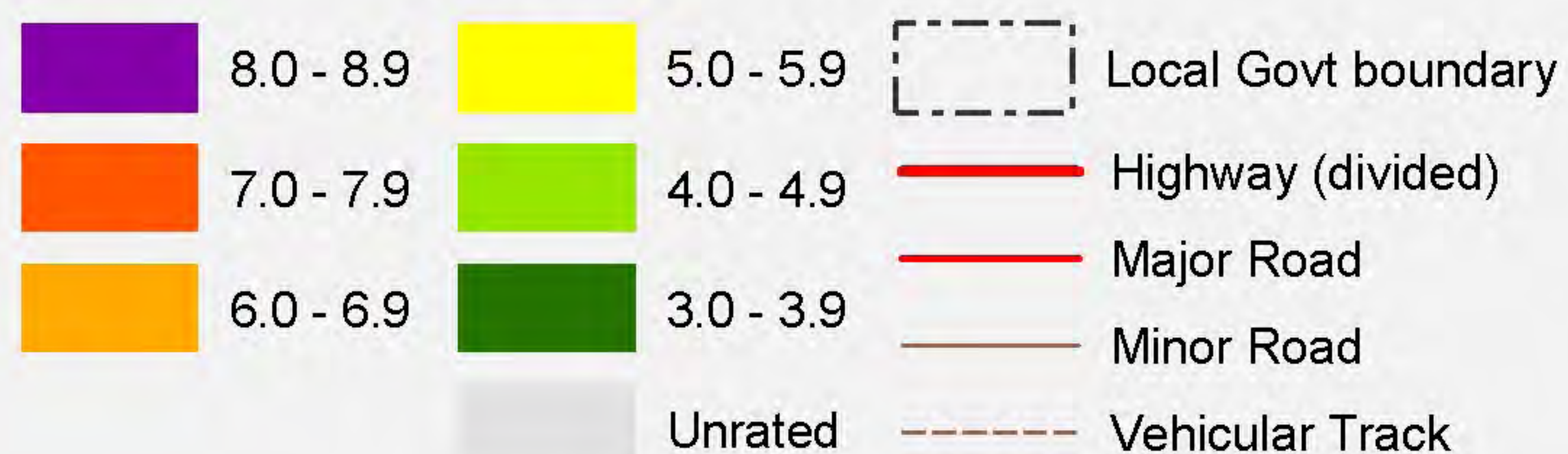
Government of South Australia
Department for Environment
and Heritage

KANGAROO ISLAND COUNCIL

South Australia



Coastal Landscape Quality Assessment



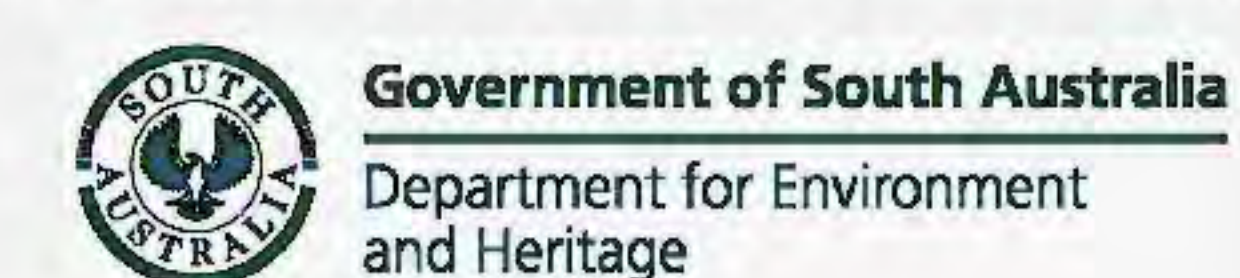
Produced by Environmental Information
Department for Environment and Heritage
GPO Box 1047 Adelaide SA 5001
Web: www.environment.sa.gov.au/mapland
Quality Assessment data supplied by
Environmental Information - DEH.

Data Source Lambert Conformal Conic
5 October 2005
Geocentric Datum of Australia, 1994

Projection
Compiled
Datum

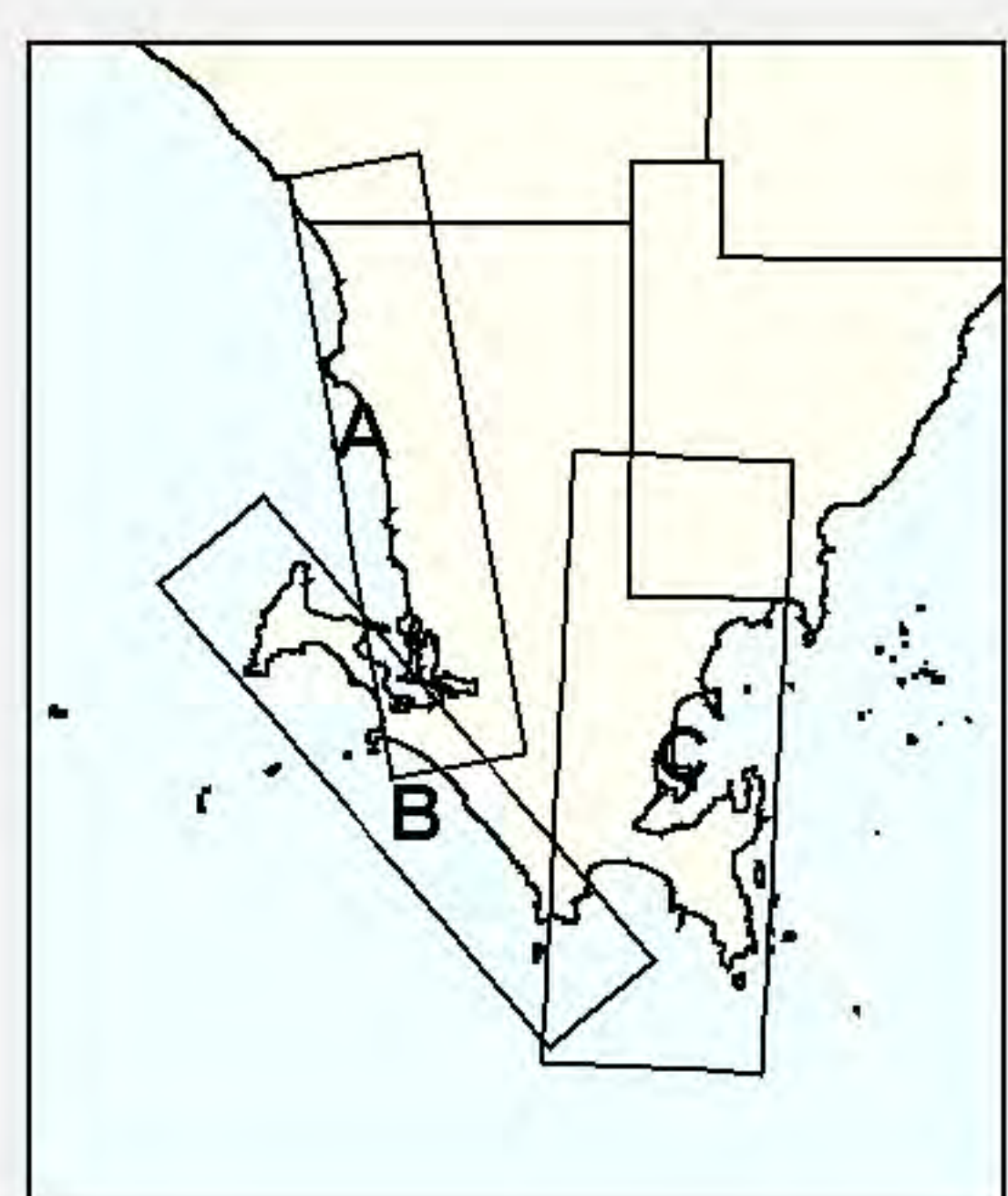
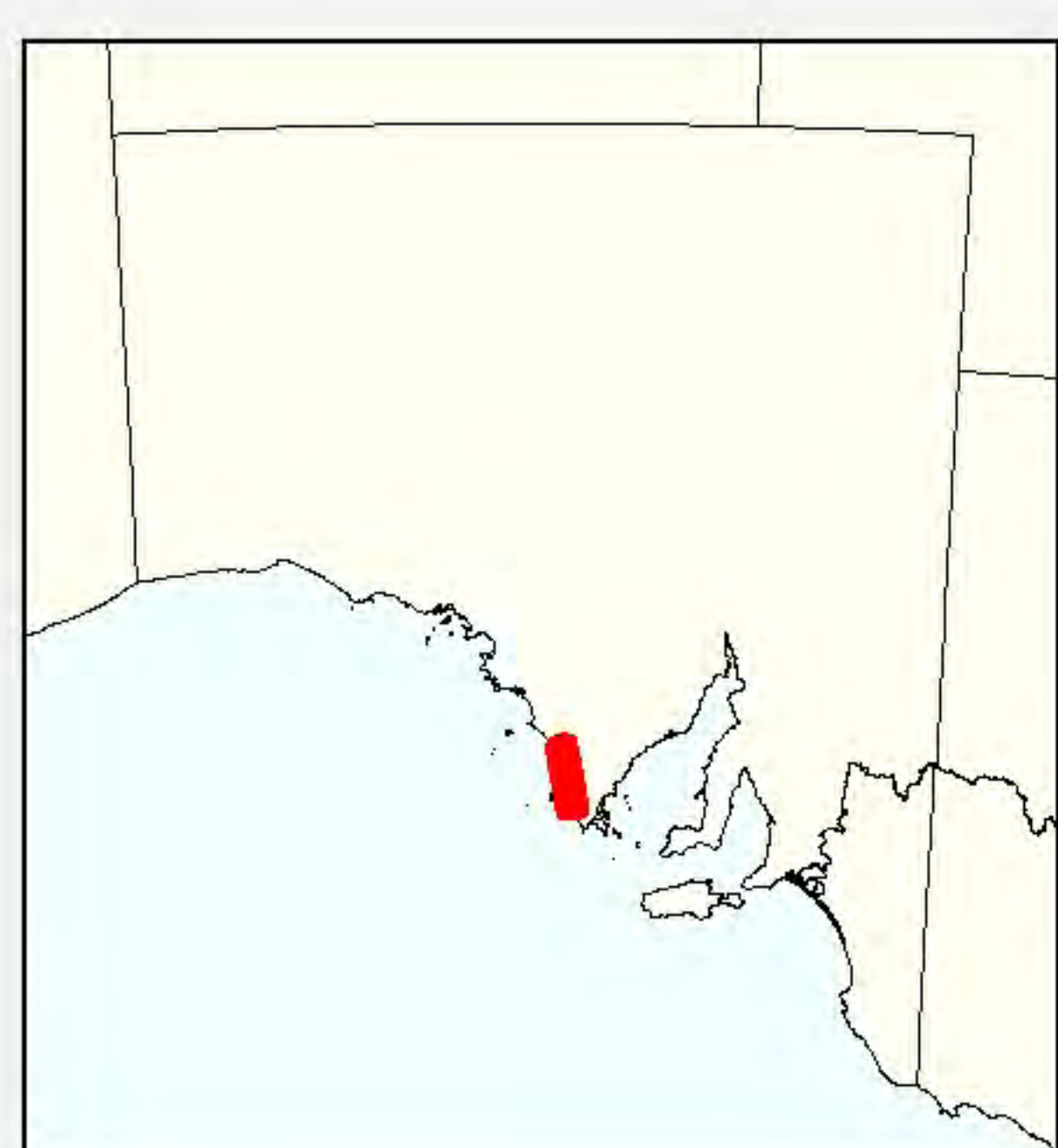
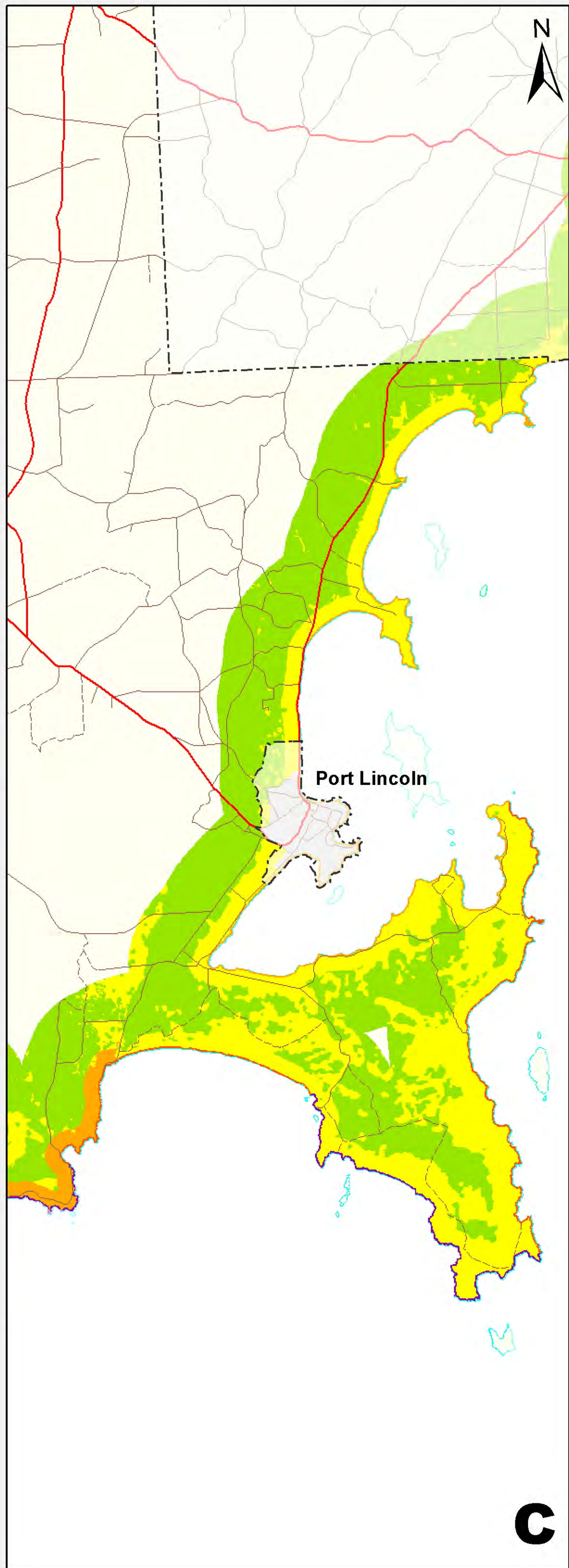
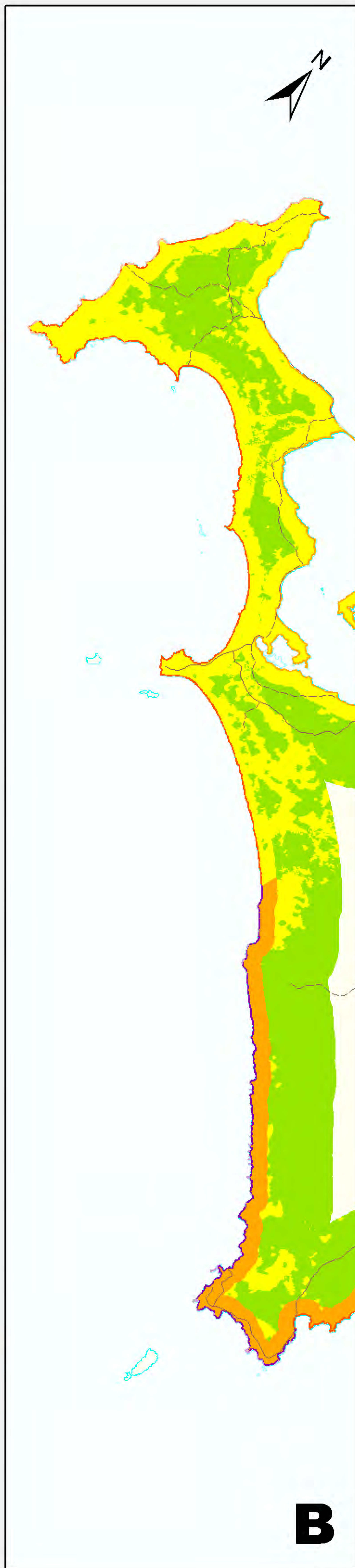
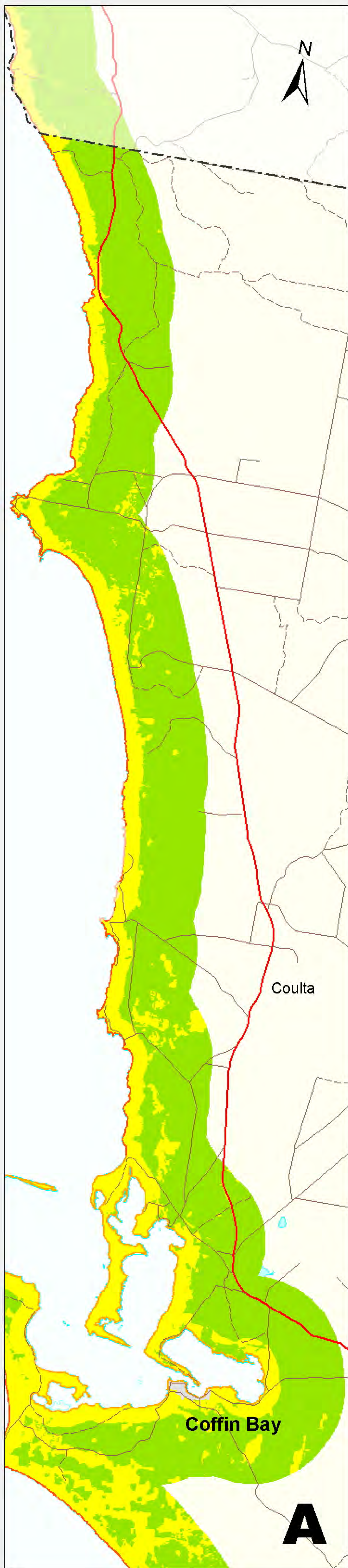
© Copyright Department for Environment and Heritage 2005.
All Rights Reserved. All works and information displayed are subject to Copyright. For the reproduction or publication beyond that permitted by the Copyright Act 1968 (Cwth) written permission must be sought from the Department.

Although every effort has been made to ensure the accuracy of the information displayed, the Department, its agents, officers and employees make no representations, either express or implied, that the information displayed is accurate or fit for any purpose and expressly disclaims all liability for loss or damage arising from reliance upon the information displayed.

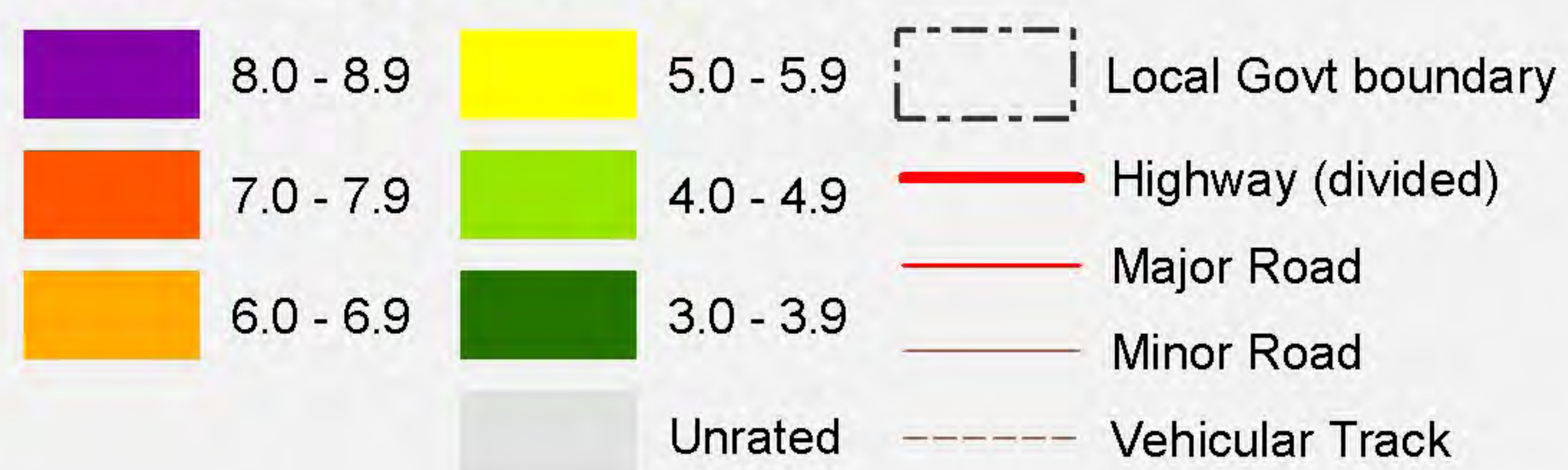


DC LOWER EYRE PENINSULA

South Australia



Coastal Landscape Quality Assessment



Produced by Environmental Information
Department for Environment and Heritage
GPO Box 1047 Adelaide SA 5001
Web: www.environment.sa.gov.au/mapland

Data Source Quality Assessment data supplied by
Environmental Information - DEH.


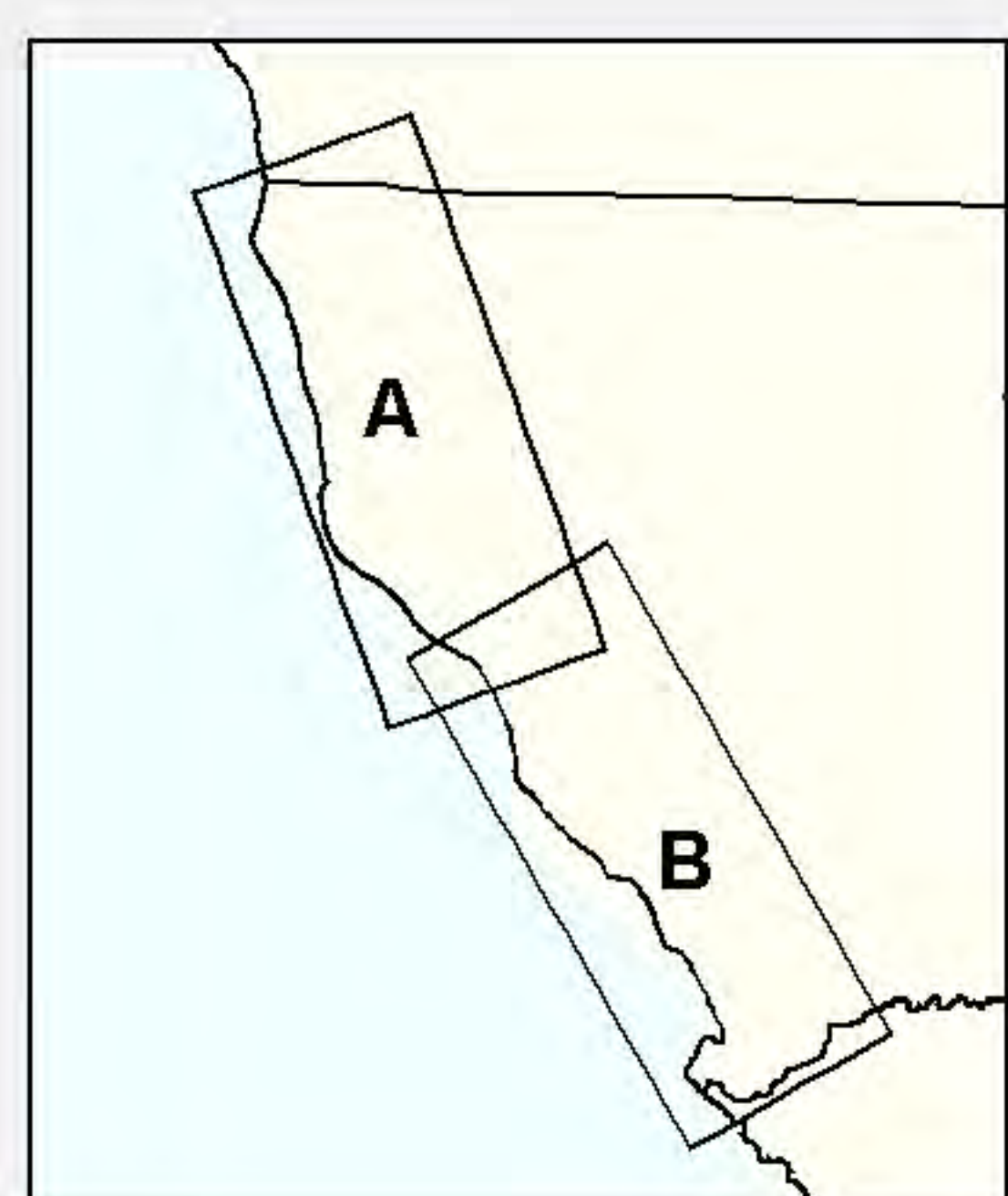
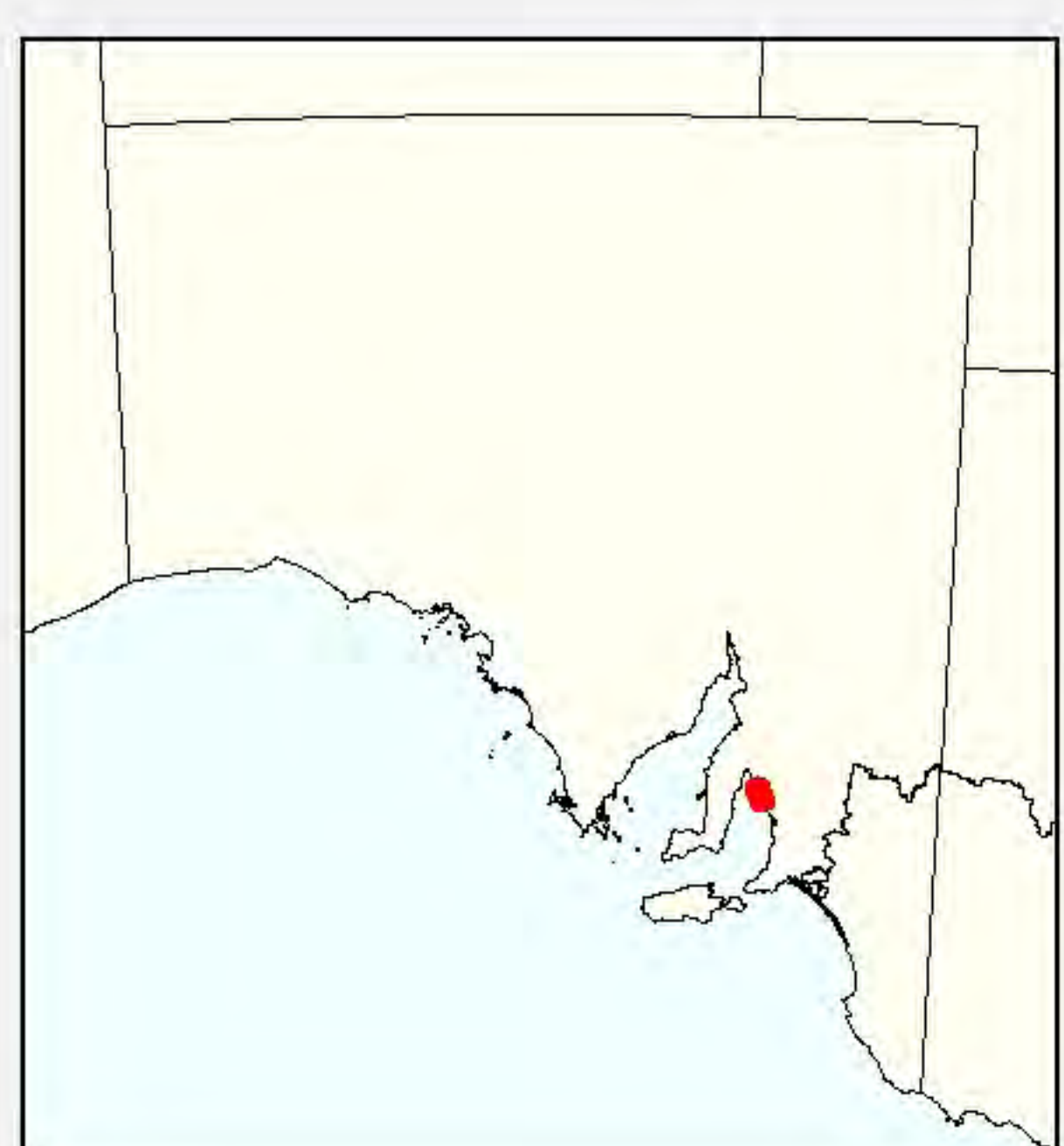
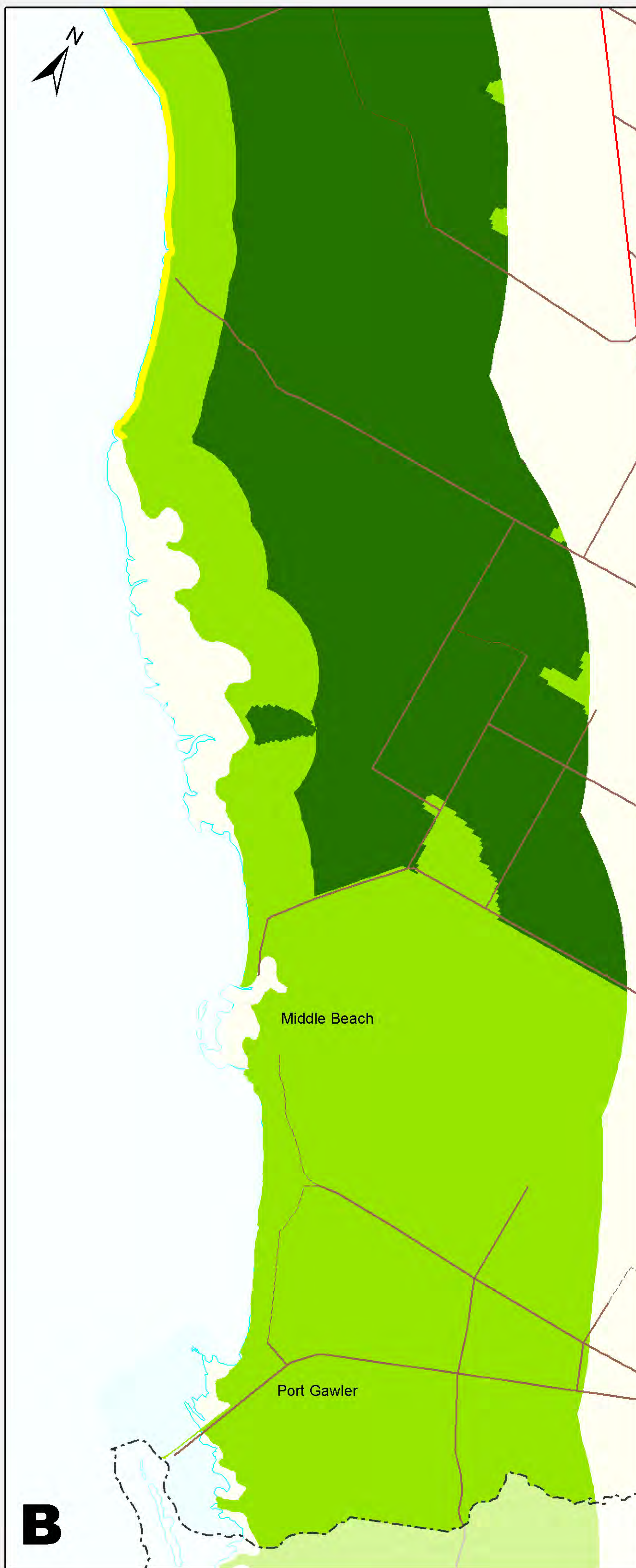
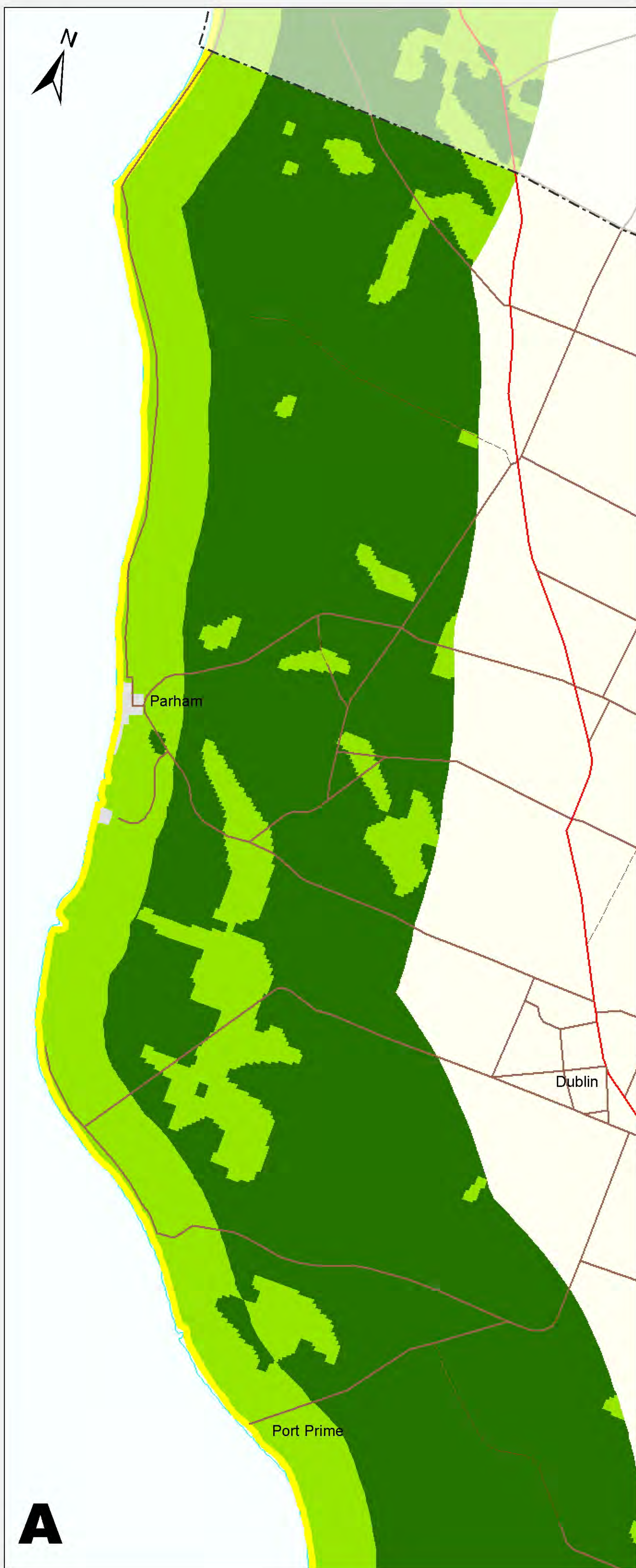
Projection Lambert Conformal Conic
Compiled 5 October 2005
Datum Geocentric Datum of Australia, 1994

© Copyright Department for Environment and Heritage 2005.
All Rights Reserved. All works and information displayed are subject to Copyright. For the reproduction or publication beyond that permitted by the Copyright Act 1968 (Cwth) written permission must be sought from the Department.

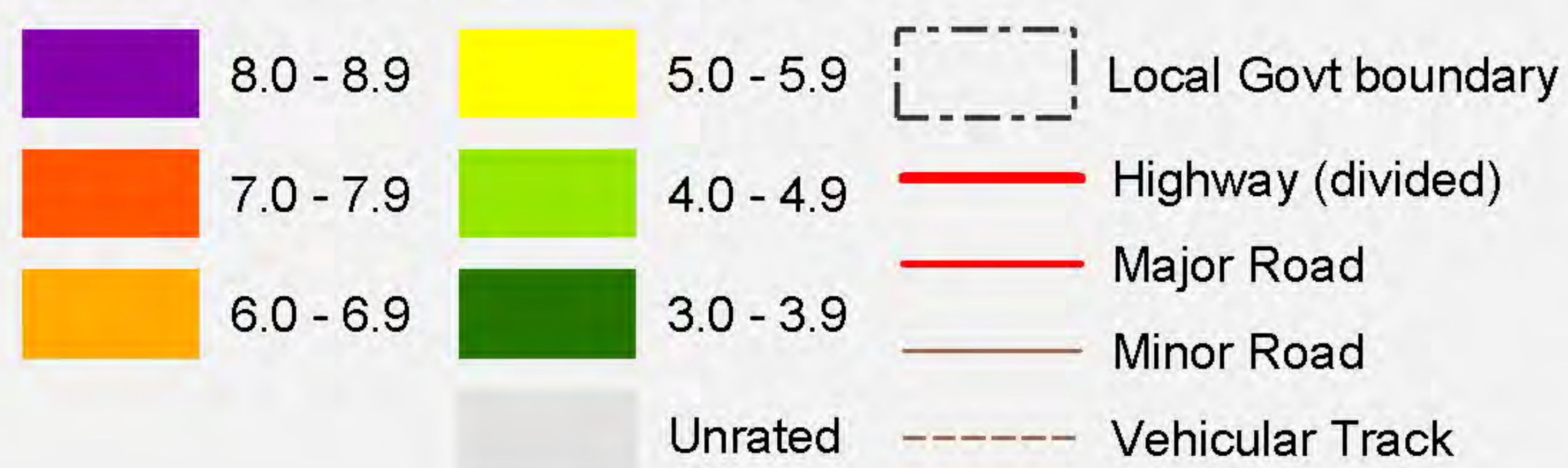
Although every effort has been made to ensure the accuracy of the information displayed, the Department, its agents, officers and employees make no representations, either express or implied, that the information displayed is accurate or fit for any purpose and expressly disclaims all liability for loss or damage arising from reliance upon the information displayed.



DC MALLALA South Australia



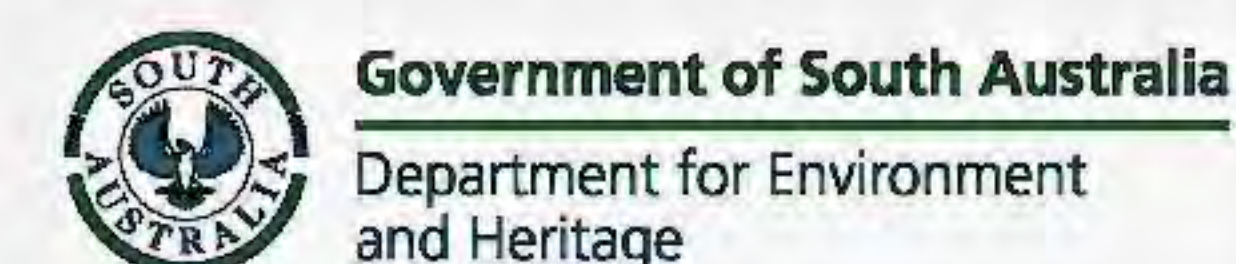
Coastal Landscape Quality Assessment



Produced by Environmental Information
Department for Environment and Heritage
GPO Box 1047 Adelaide SA 5001
Web: www.environment.sa.gov.au/mapland
Data Source Quality Assessment data supplied by
Environmental Information - DEH.
Projection Lambert Conformal Conic
Compiled 5 October 2005
Datum Geocentric Datum of Australia, 1994

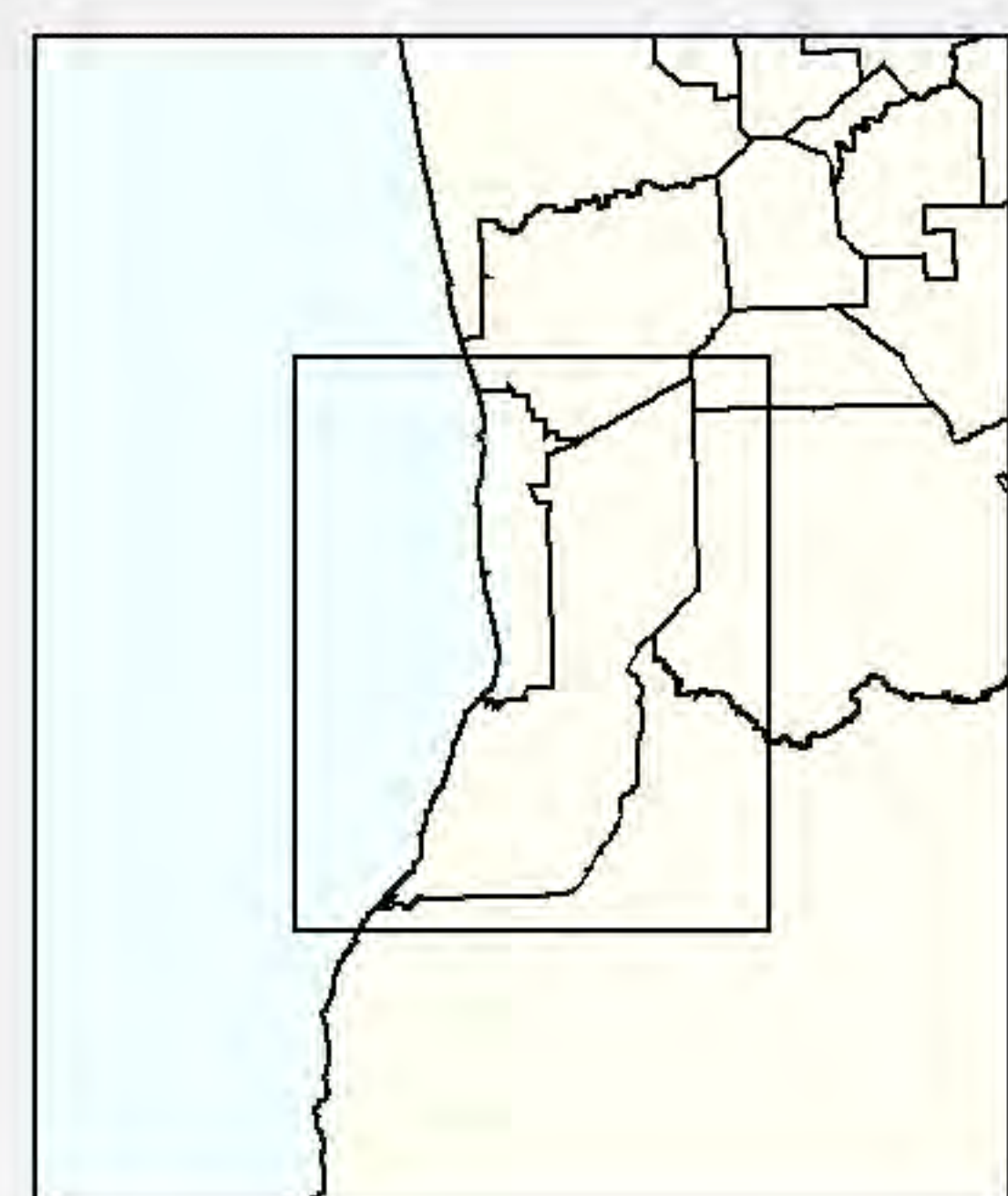
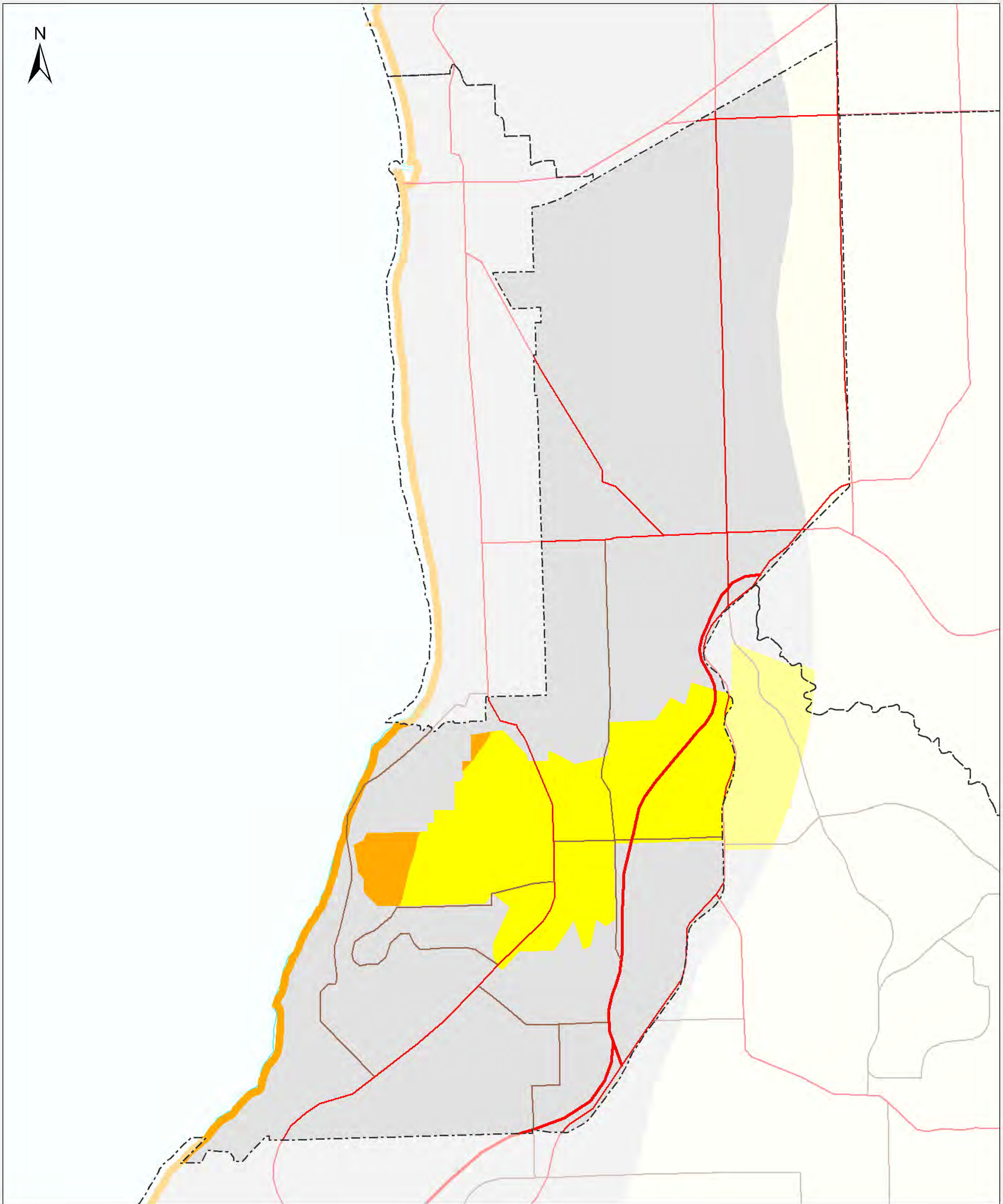
© Copyright Department for Environment and Heritage 2005.
All Rights Reserved. All works and information displayed are subject to Copyright. For
the reproduction or publication beyond that permitted by the Copyright Act 1968 (Cwlth)
written permission must be sought from the Department.

Although every effort has been made to ensure the accuracy of the information displayed,
the Department, its agents, officers and employees make no representations, either express
or implied, that the information displayed is accurate or fit for any purpose and expressly
disclaims all liability for loss or damage arising from reliance upon the information displayed.

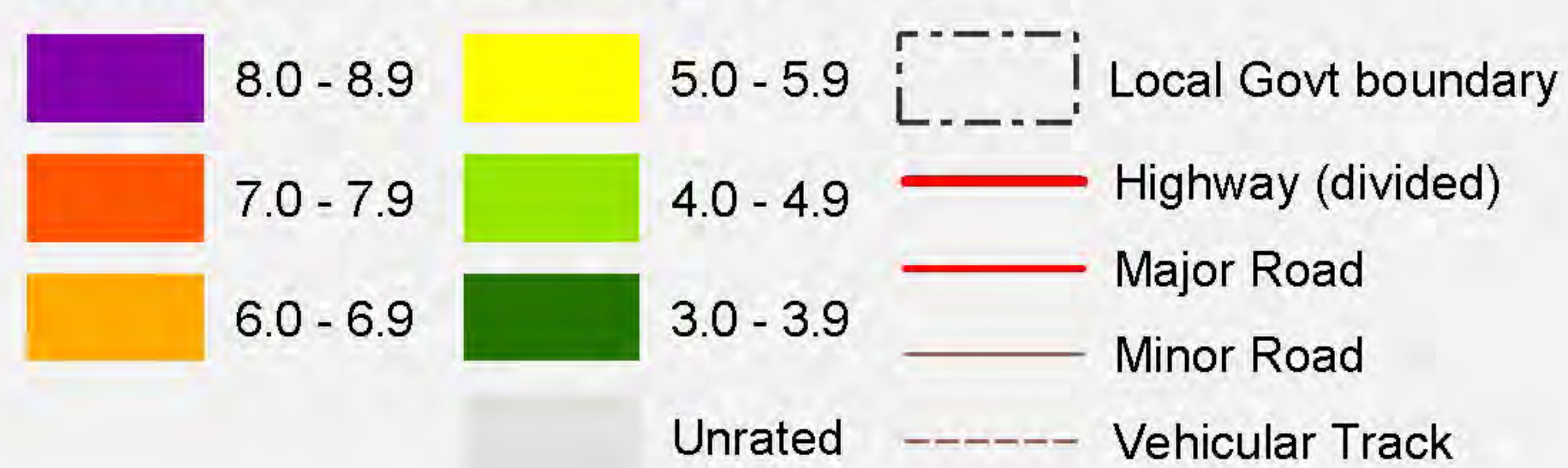


CITY MARION

South Australia



Coastal Landscape Quality Assessment



Produced by Environmental Information
Department for Environment and Heritage
GPO Box 1047 Adelaide SA 5001
Web: www.environment.sa.gov.au/mapland

Data Source Quality Assessment data supplied by
Environmental Information - DEH.

Projection Lambert Conformal Conic
Compiled 5 October 2005
Datum Geocentric Datum of Australia, 1994

© Copyright Department for Environment and Heritage 2005.
All Rights Reserved. All works and information displayed are subject to Copyright. For
the reproduction or publication beyond that permitted by the Copyright Act 1968 (Cwth)
written permission must be sought from the Department.

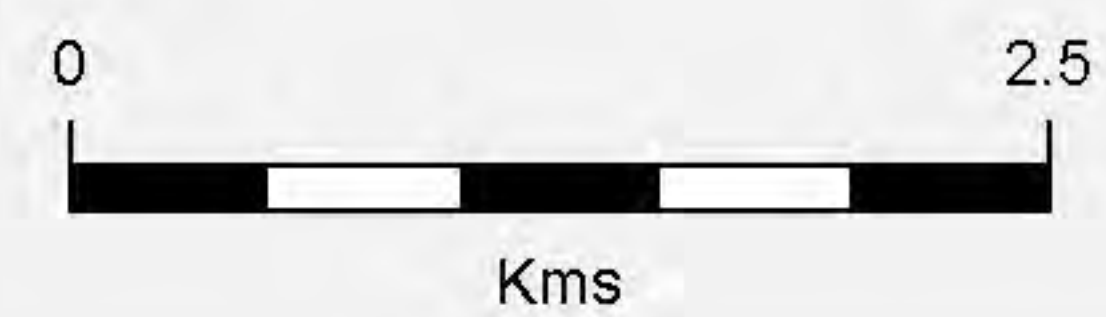
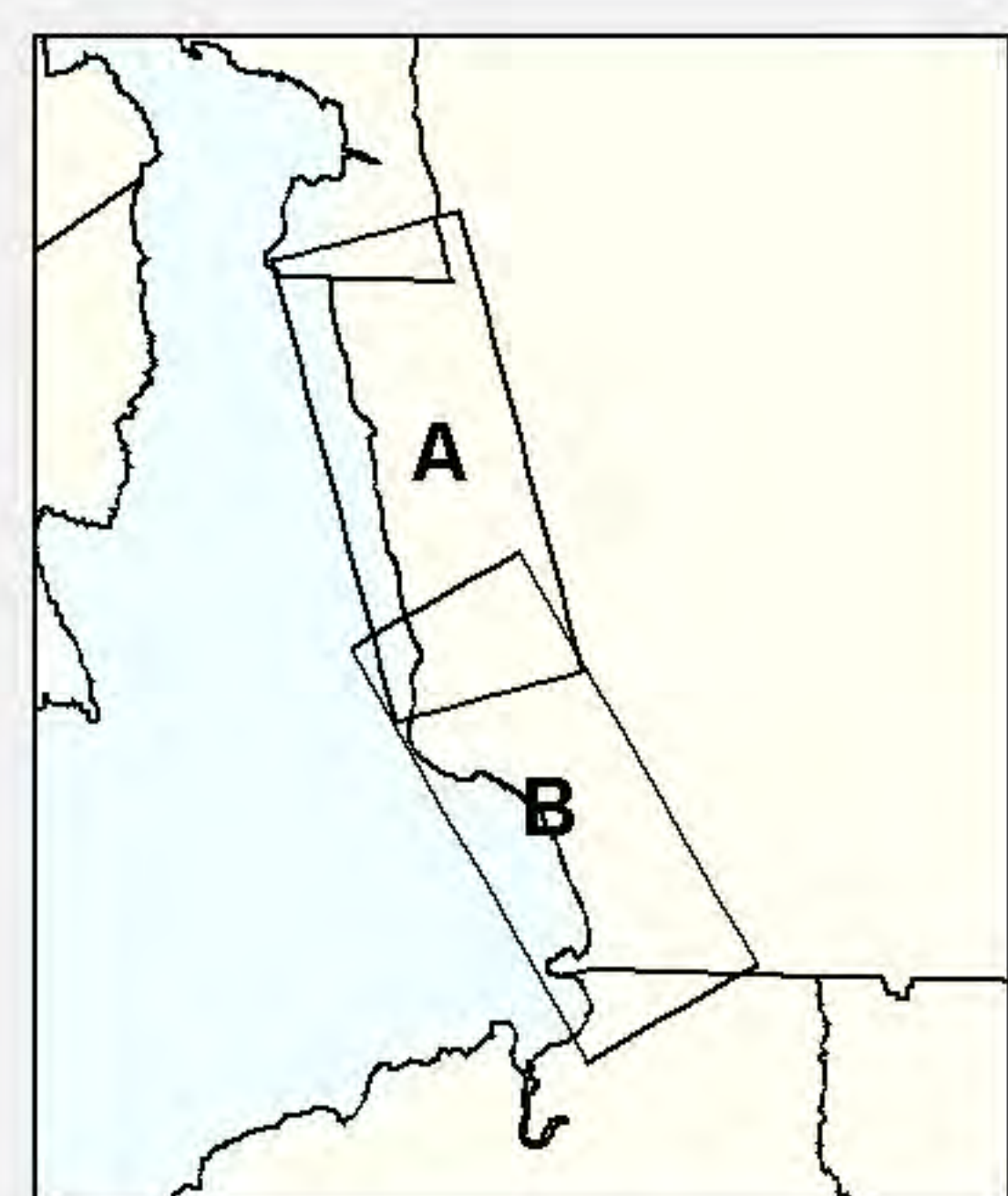
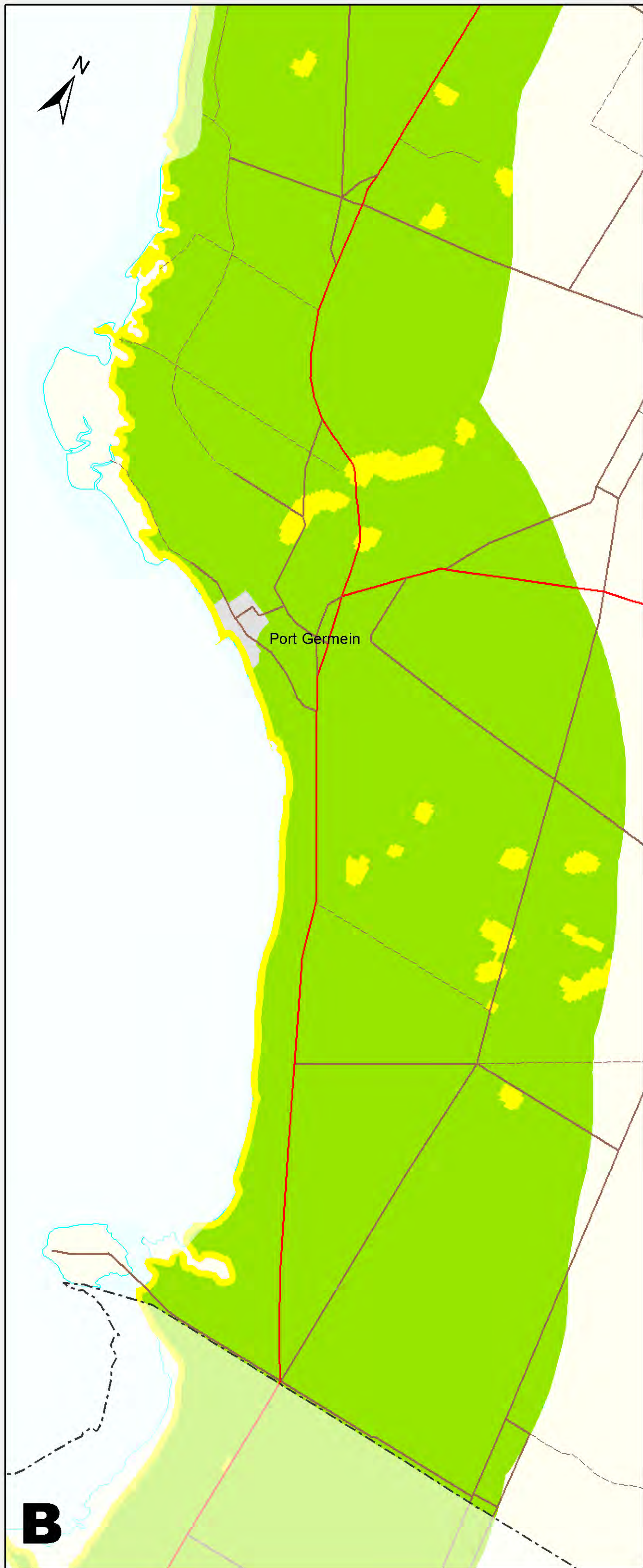
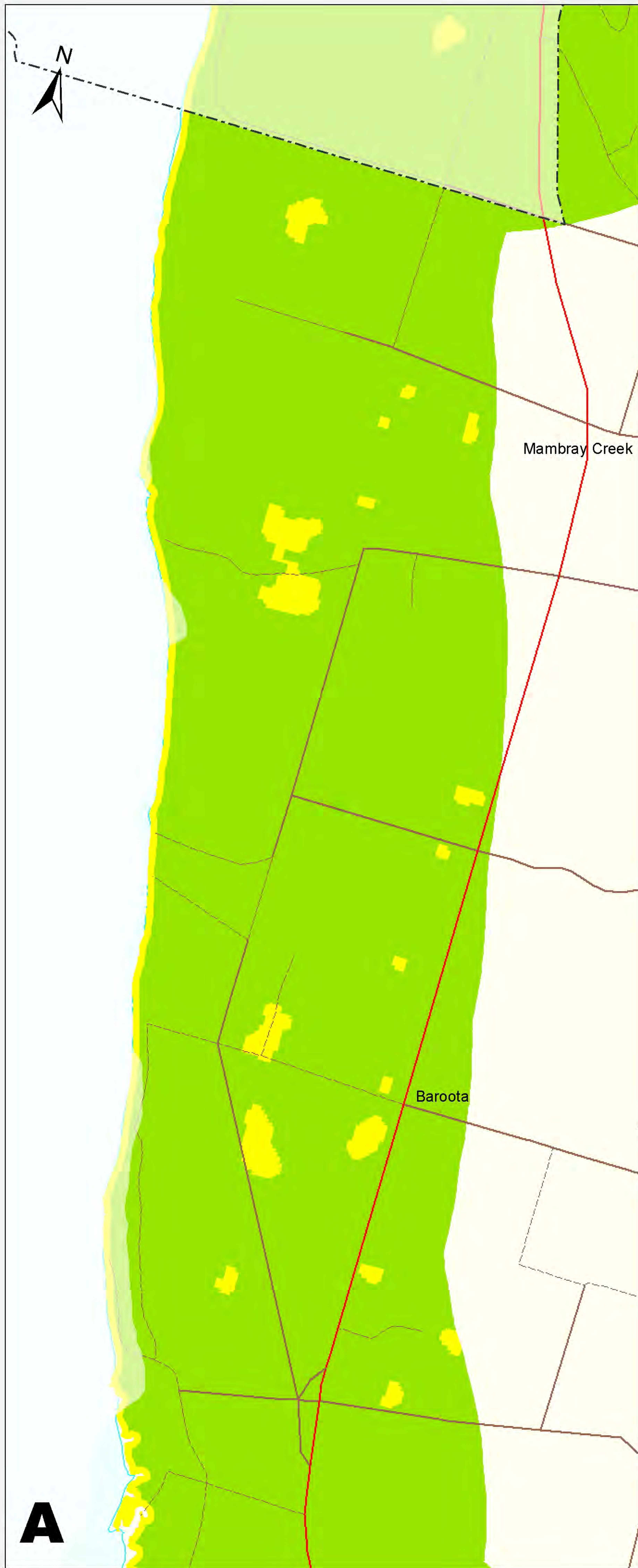
Although every effort has been made to ensure the accuracy of the information displayed,
the Department, its agents, officers and employees make no representations, either express
or implied, that the information displayed is accurate or fit for any purpose and expressly
disclaims all liability for loss or damage arising from reliance upon the information displayed.



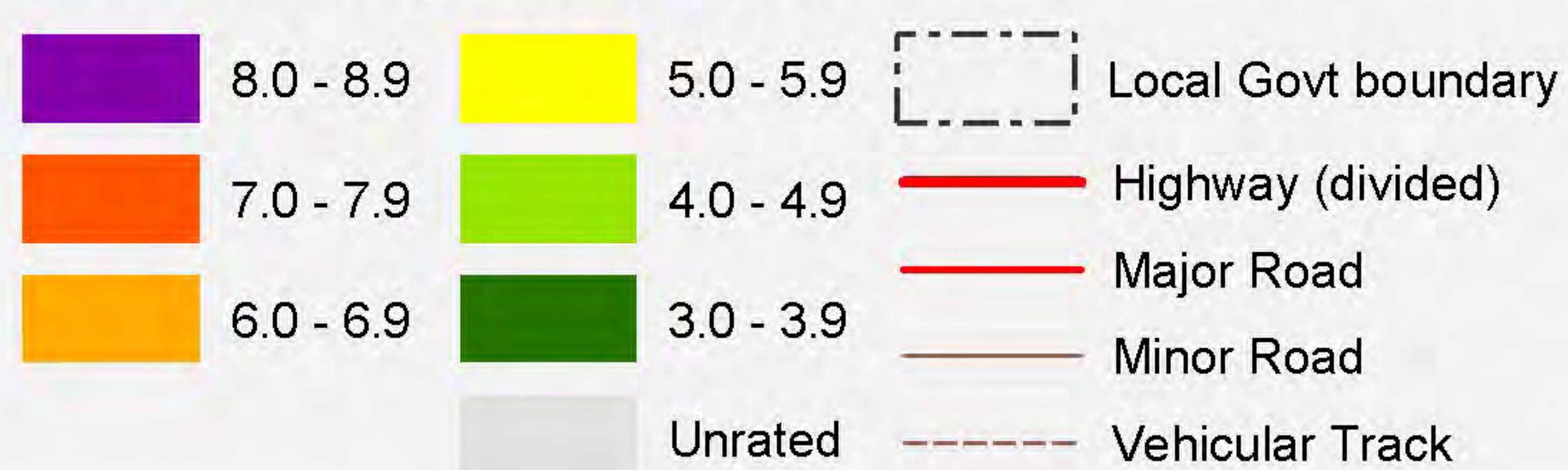
Government of South Australia
Department for Environment
and Heritage

DC MOUNT REMARKABLE

South Australia




Coastal Landscape Quality Assessment



Produced by Environmental Information
Department for Environment and Heritage
GPO Box 1047 Adelaide SA 5001
Web: www.environment.sa.gov.au/mapland
Data Source Quality Assessment data supplied by
Environmental Information - DEH.
Projection Lambert Conformal Conic
Compiled 5 October 2005
Datum Geocentric Datum of Australia, 1994


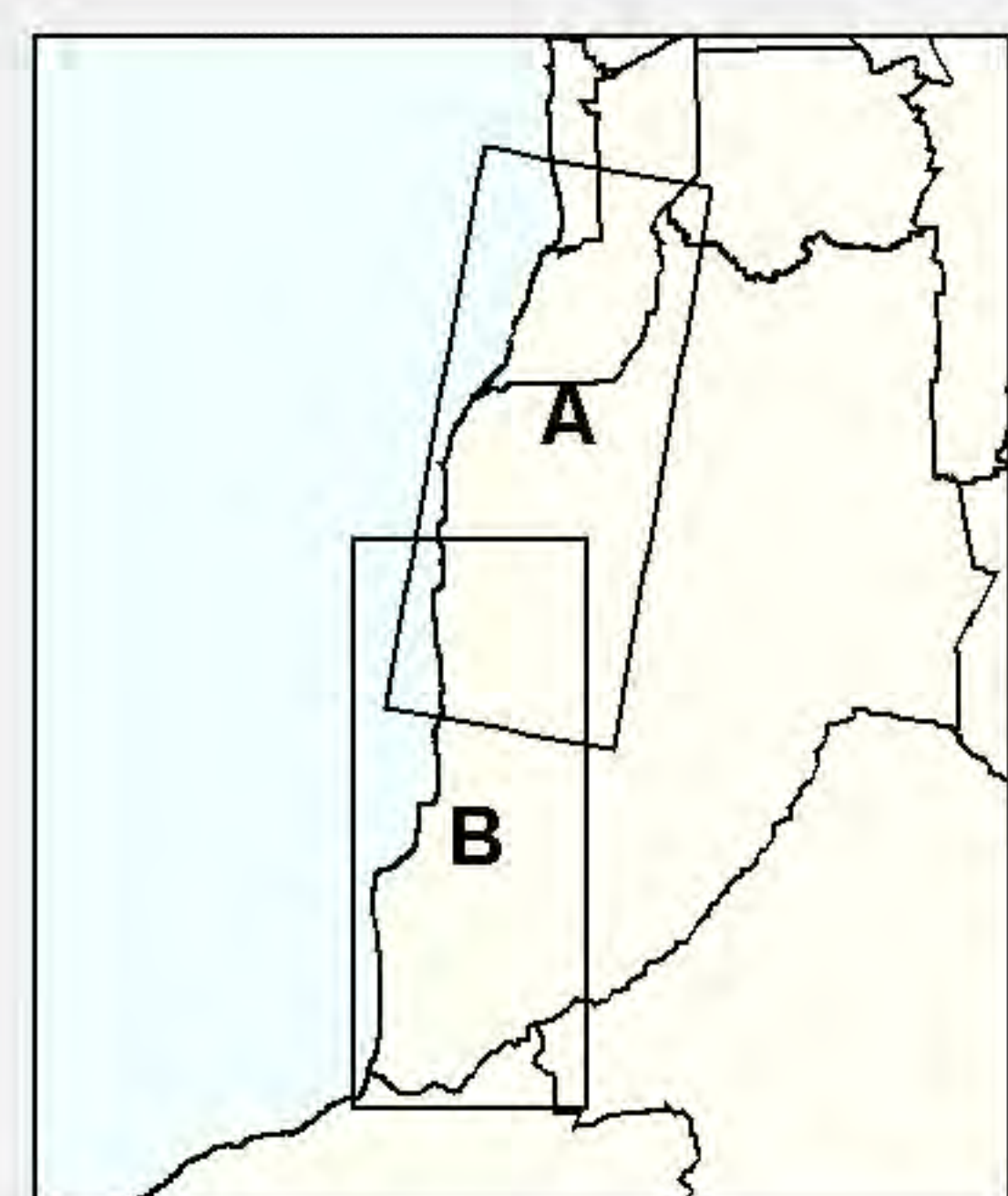
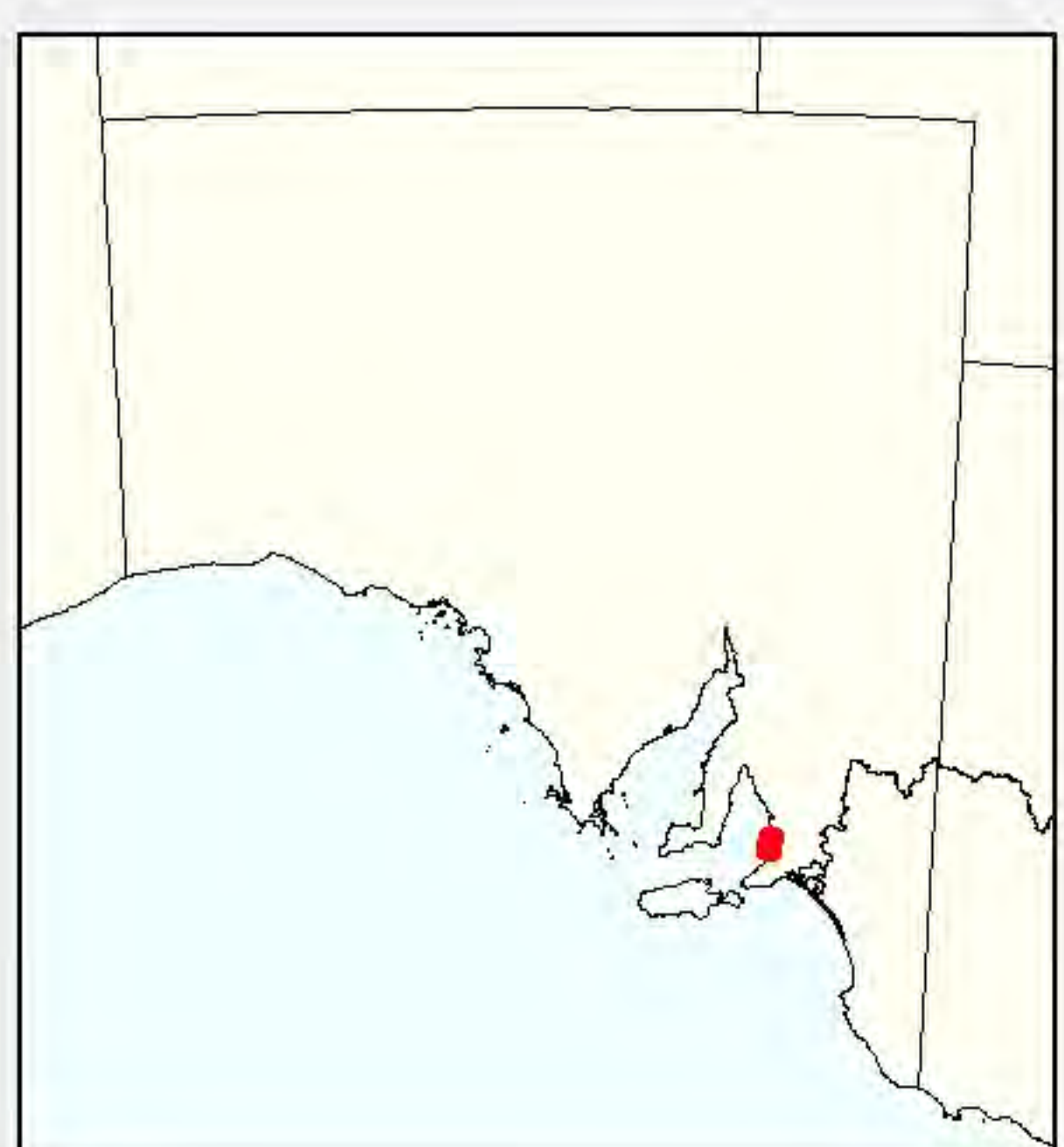
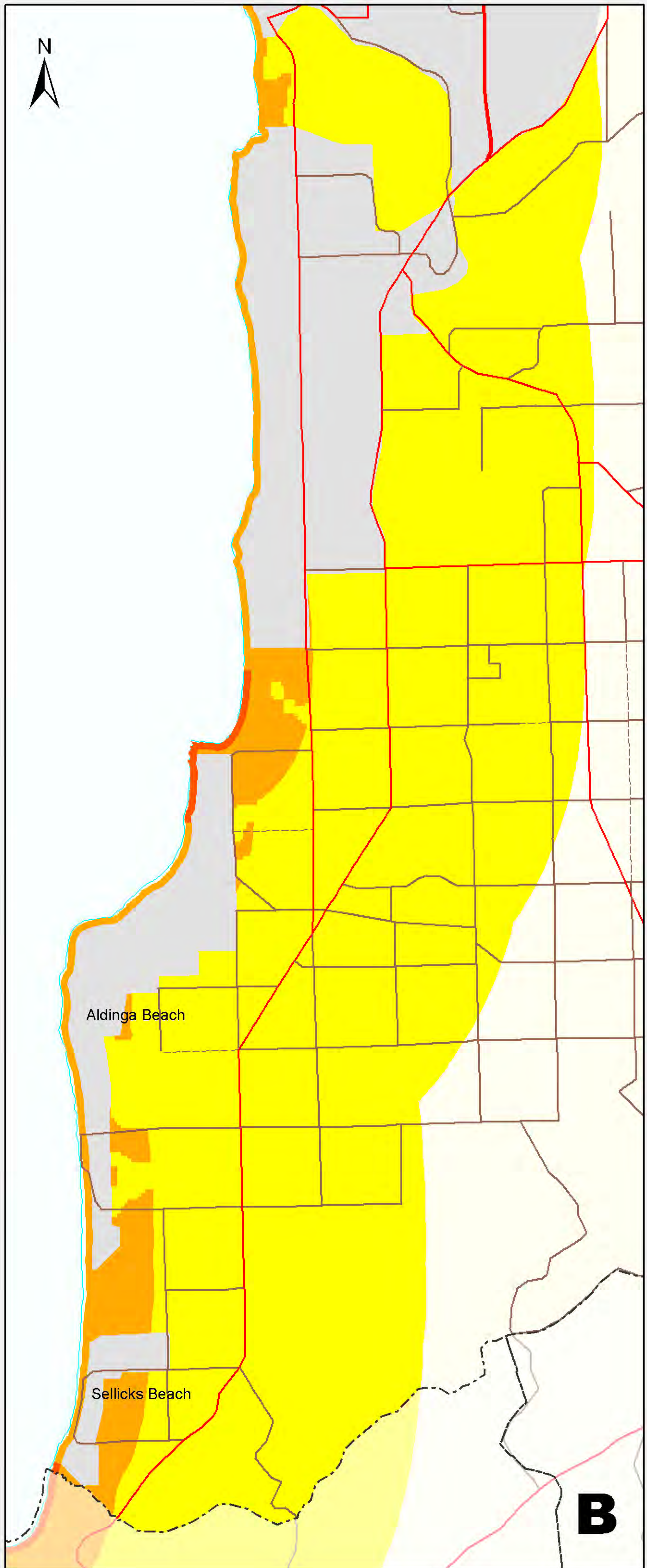
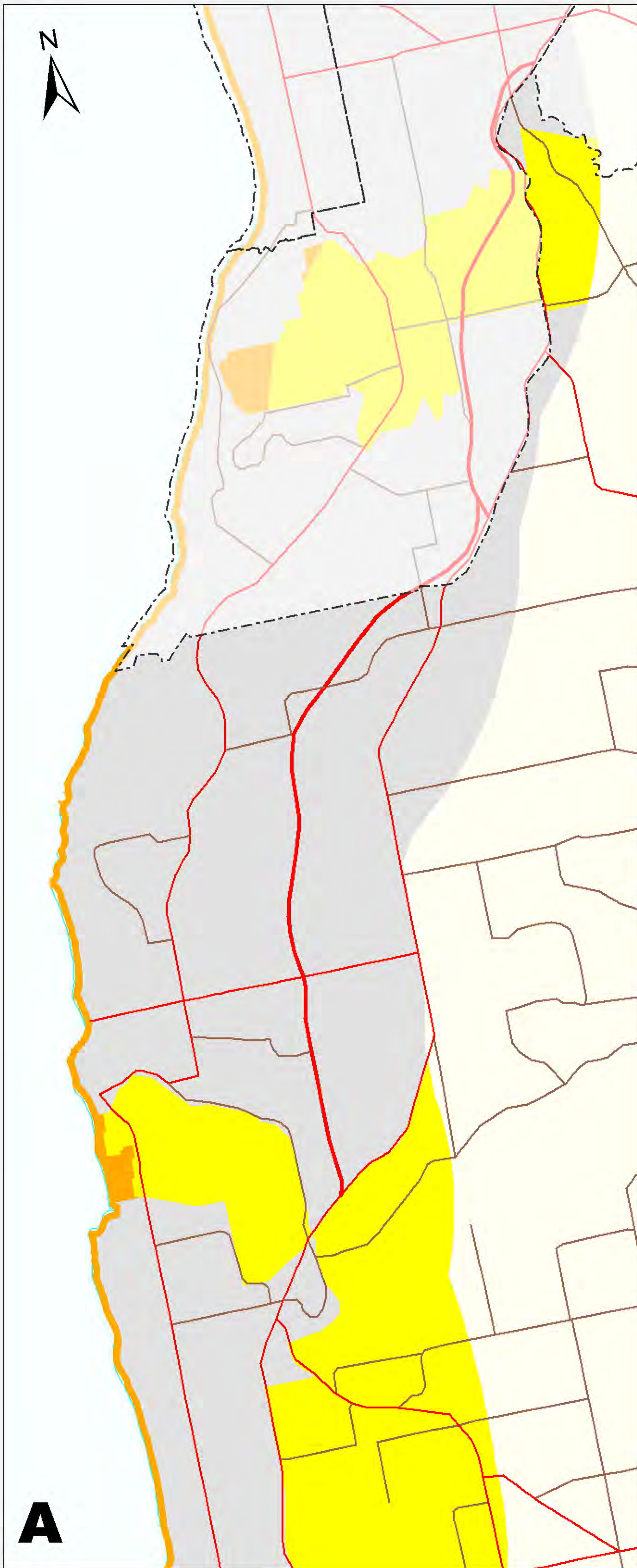
© Copyright Department for Environment and Heritage 2005.
All Rights Reserved. All works and information displayed are subject to Copyright. For the reproduction or publication beyond that permitted by the Copyright Act 1968 (Cwth) written permission must be sought from the Department.

Although every effort has been made to ensure the accuracy of the information displayed, the Department, its agents, officers and employees make no representations, either express or implied, that the information displayed is accurate or fit for any purpose and expressly disclaims all liability for loss or damage arising from reliance upon the information displayed.

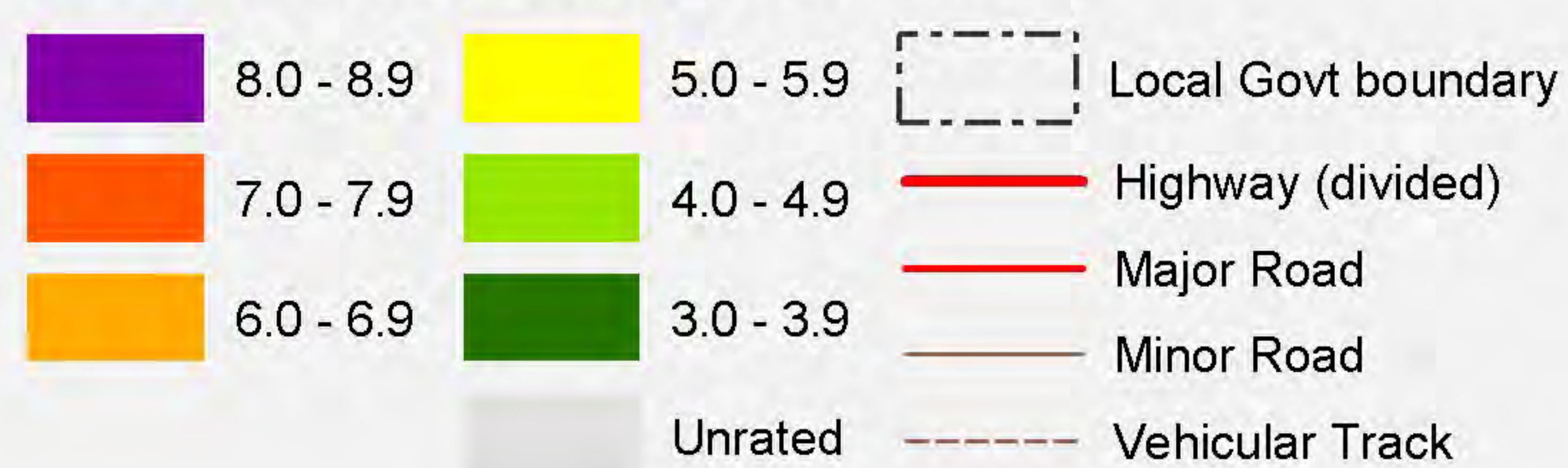


CITY of ONKAPARINGA

South Australia



Coastal Landscape Quality Assessment




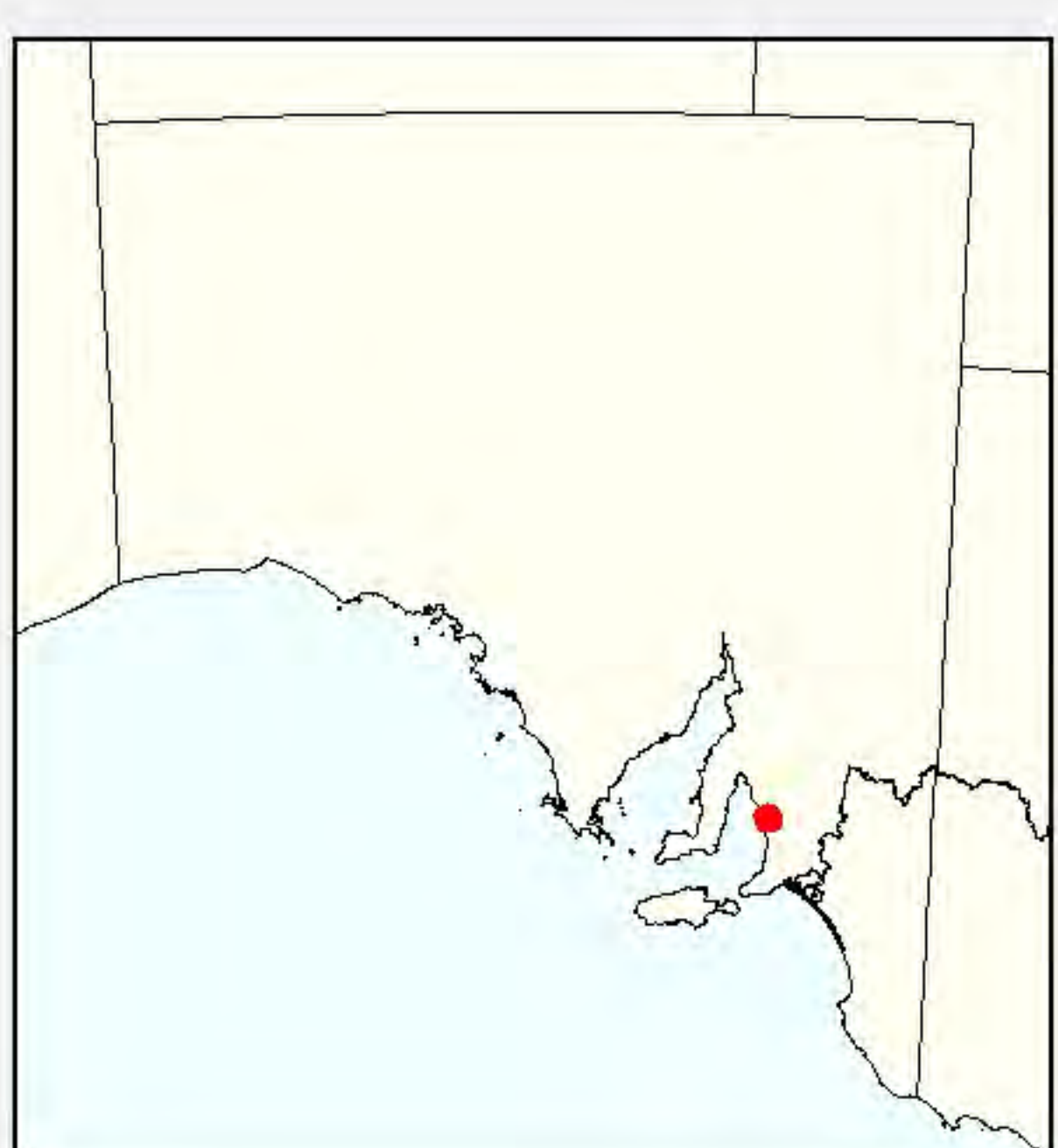
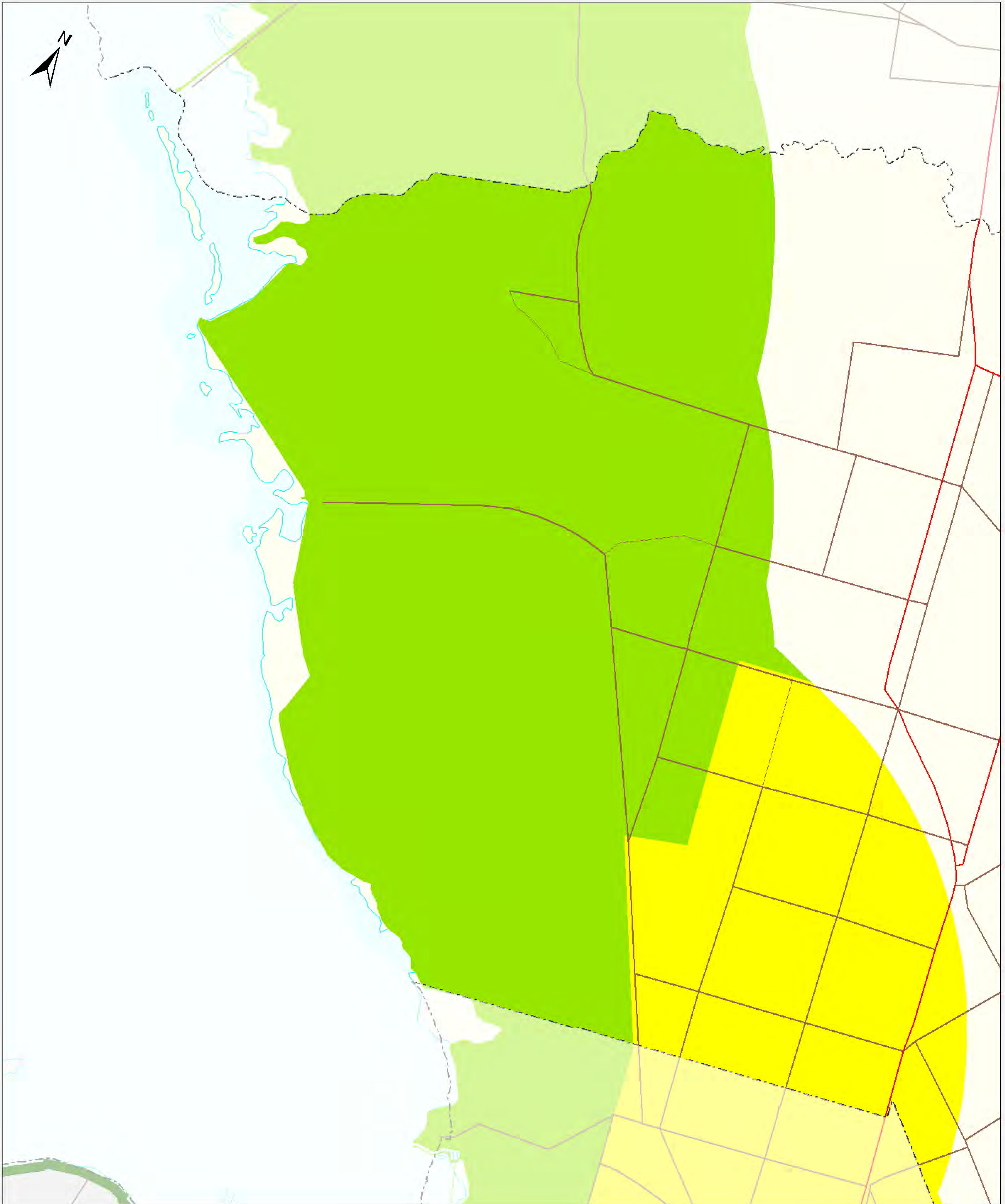
Produced by Environmental Information
Department for Environment and Heritage
GPO Box 1047 Adelaide SA 5001
Web: www.environment.sa.gov.au/mapland
Data Source Quality Assessment data supplied by
Environmental Information - DEH.
Projection Lambert Conformal Conic
Compiled 5 October 2005
Datum Geocentric Datum of Australia, 1994

© Copyright Department for Environment and Heritage 2005.
All Rights Reserved. All works and information displayed are subject to Copyright. For the reproduction or publication beyond that permitted by the Copyright Act 1968 (Cwth) written permission must be sought from the Department.
Although every effort has been made to ensure the accuracy of the information displayed, the Department, its agents, officers and employees make no representations, either express or implied, that the information displayed is accurate or fit for any purpose and expressly disclaims all liability for loss or damage arising from reliance upon the information displayed.

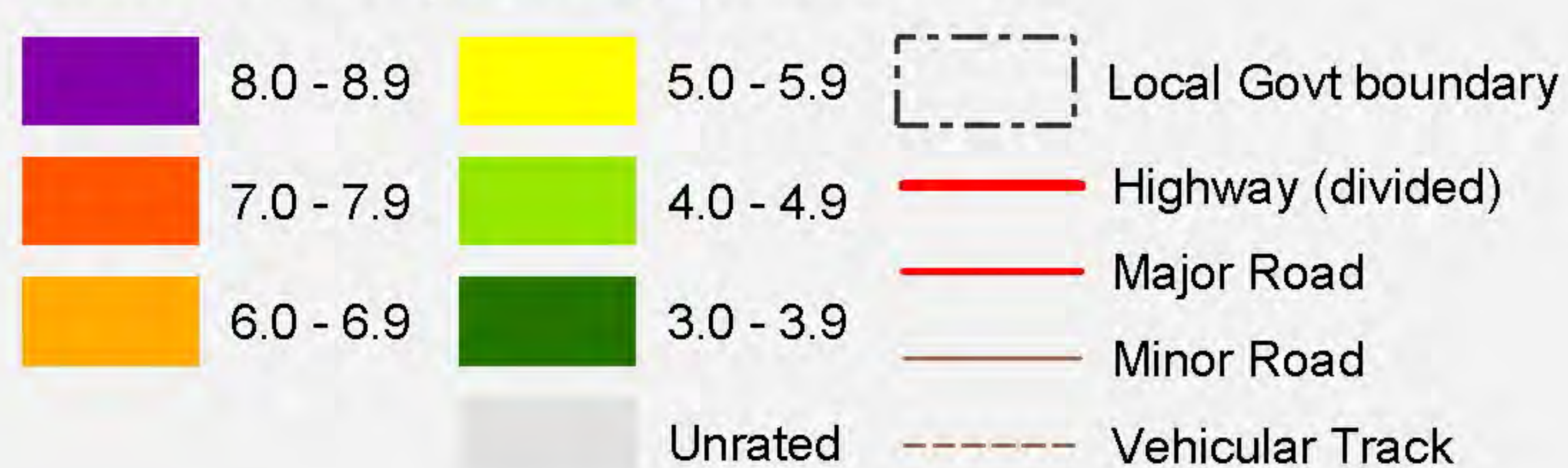


CITY of PLAYFORD

South Australia



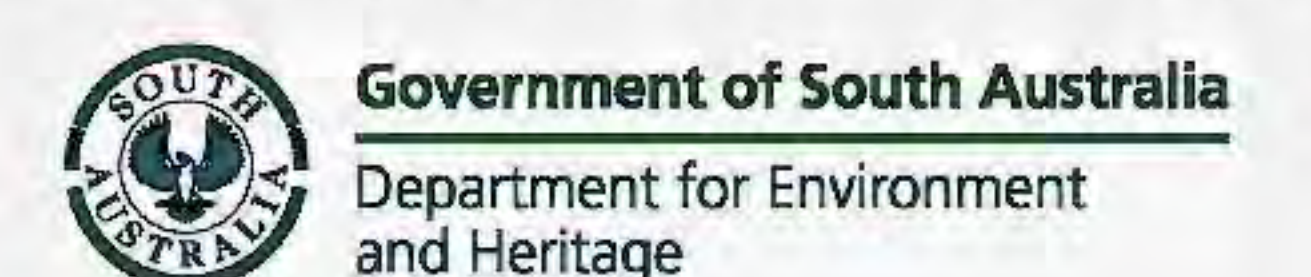
Coastal Landscape Quality Assessment



Produced by Environmental Information and Heritage
 Department for Environment and Heritage
 GPO Box 1047 Adelaide SA 5001
 Web: www.environment.sa.gov.au/mapland
Data Source Quality Assessment data supplied by Environmental Information - DEH.
Projection Lambert Conformal Conic
Compiled 5 October 2005
Datum Geocentric Datum of Australia, 1994

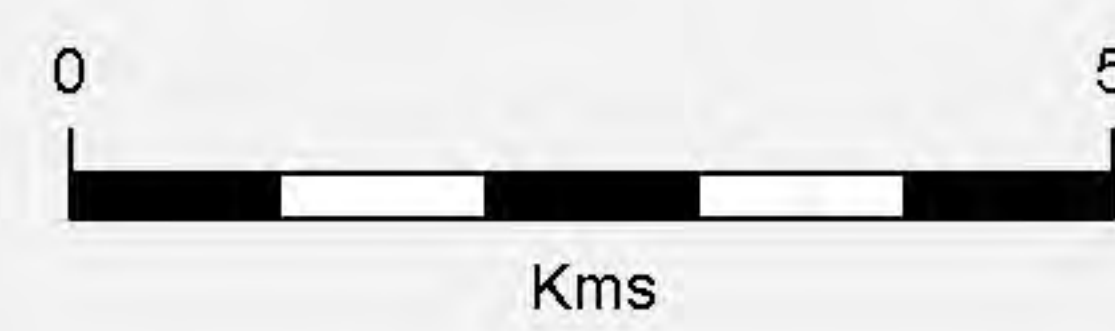
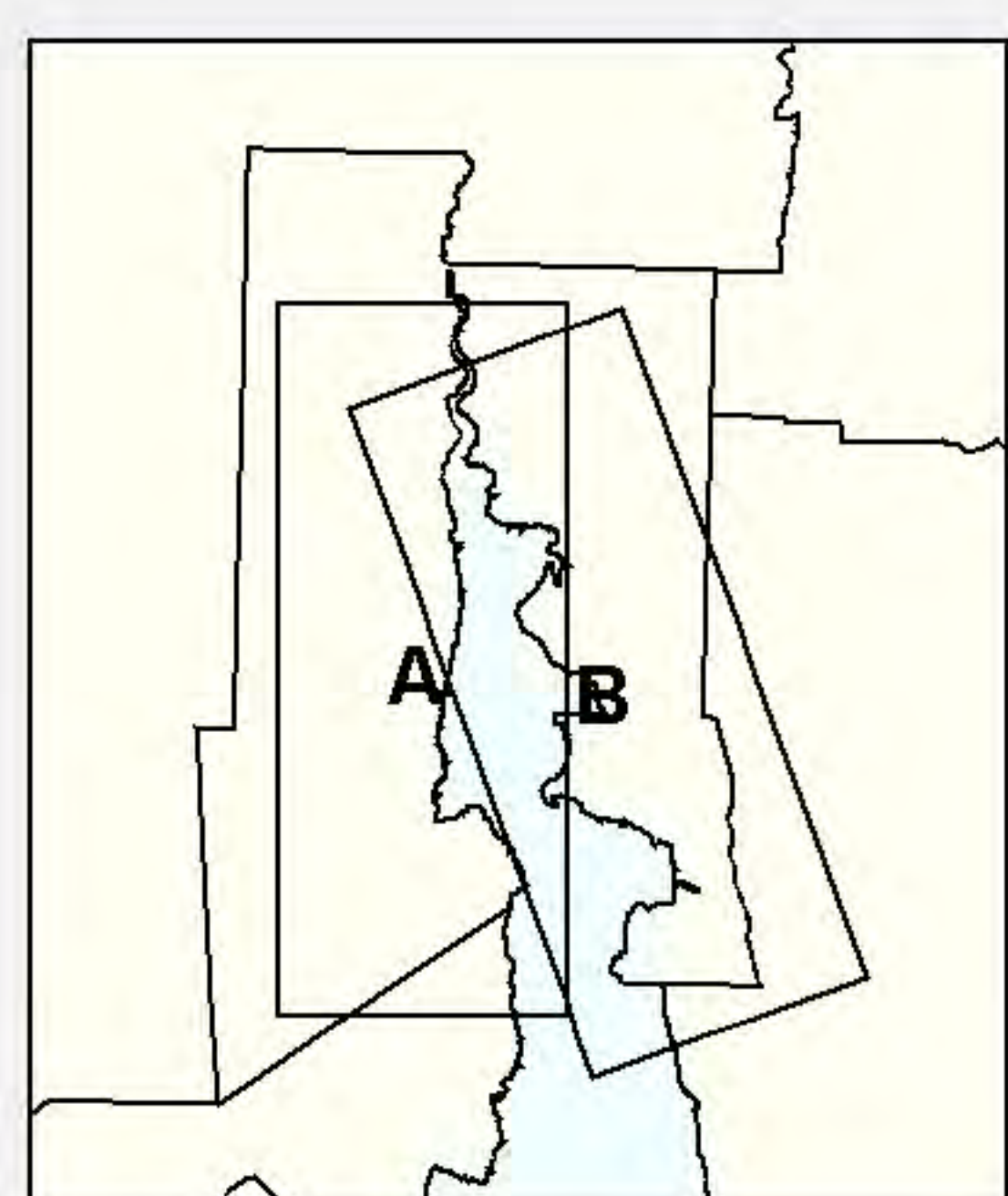
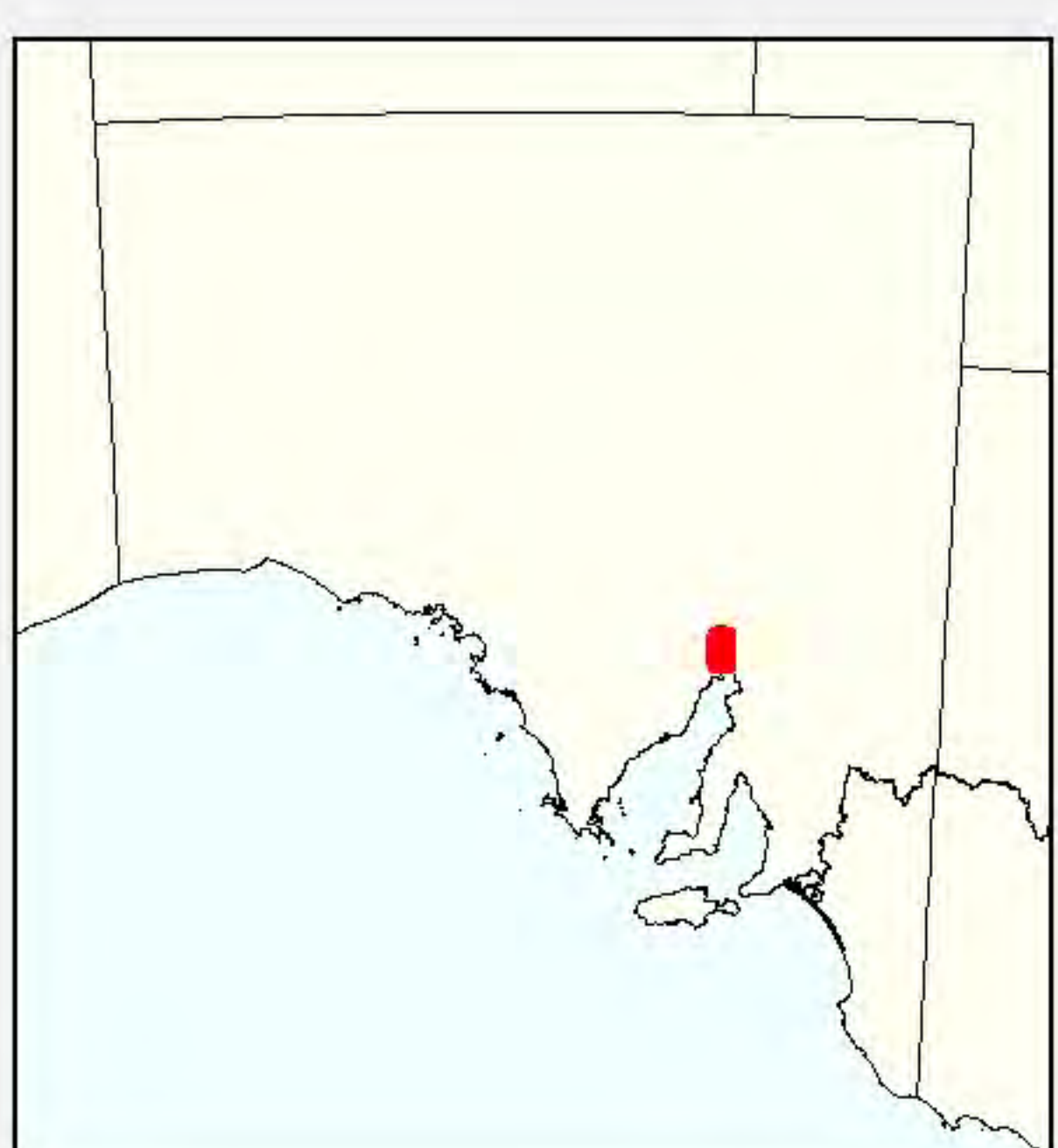
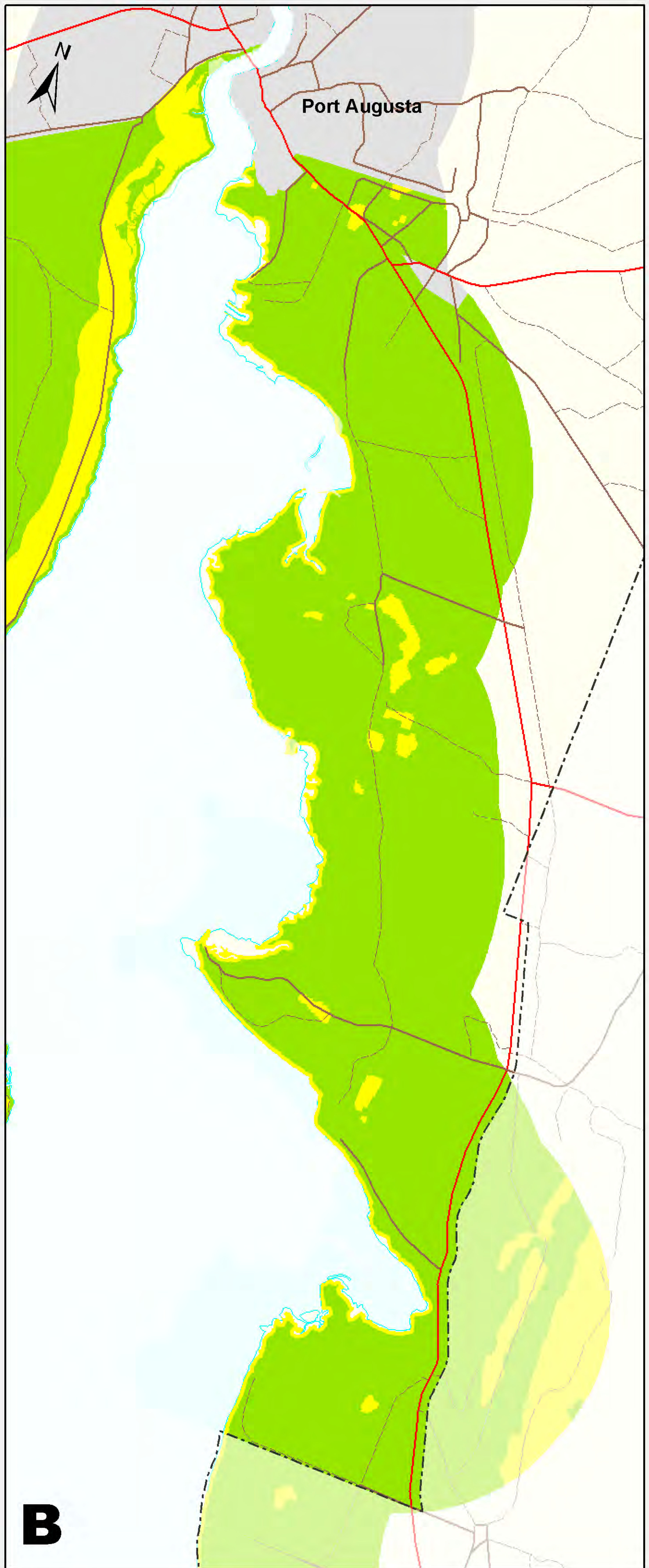
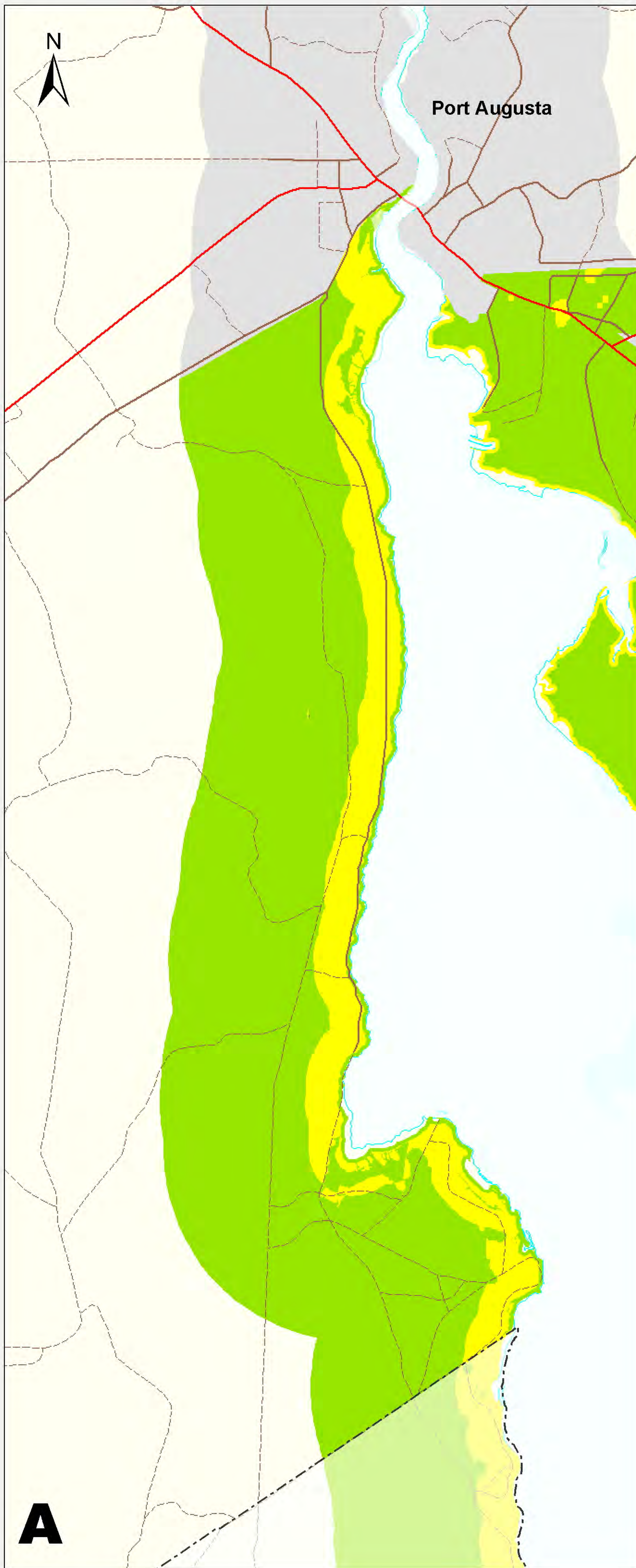
© Copyright Department for Environment and Heritage 2005. All Rights Reserved. All works and information displayed are subject to Copyright. For the reproduction or publication beyond that permitted by the Copyright Act 1968 (Cwth) written permission must be sought from the Department.

Although every effort has been made to ensure the accuracy of the information displayed, the Department, its agents, officers and employees make no representations, either express or implied, that the information displayed is accurate or fit for any purpose and expressly disclaims all liability for loss or damage arising from reliance upon the information displayed.

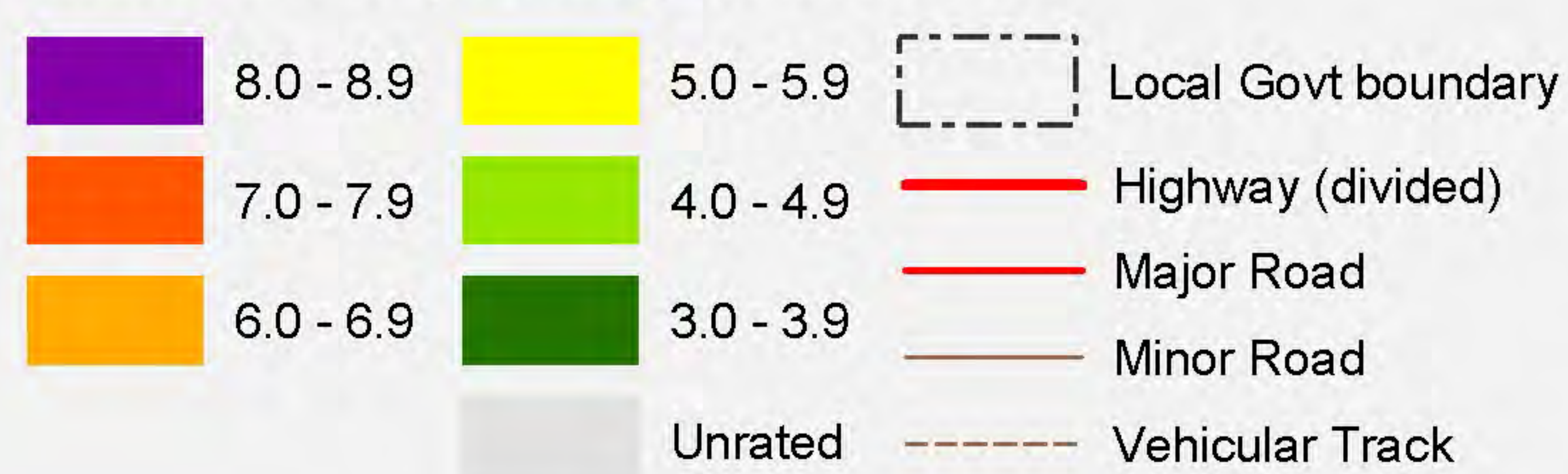


CITY PORT AUGUSTA

South Australia



Coastal Landscape Quality Assessment



Produced by Environmental Information
Department for Environment and Heritage
GPO Box 1047 Adelaide SA 5001
Web: www.environment.sa.gov.au/mapland
Quality Assessment data supplied by
Environmental Information - DEH.

Data Source Lambert Conformal Conic
5 October 2005
Geocentric Datum of Australia, 1994

Projection
Compiled
Datum

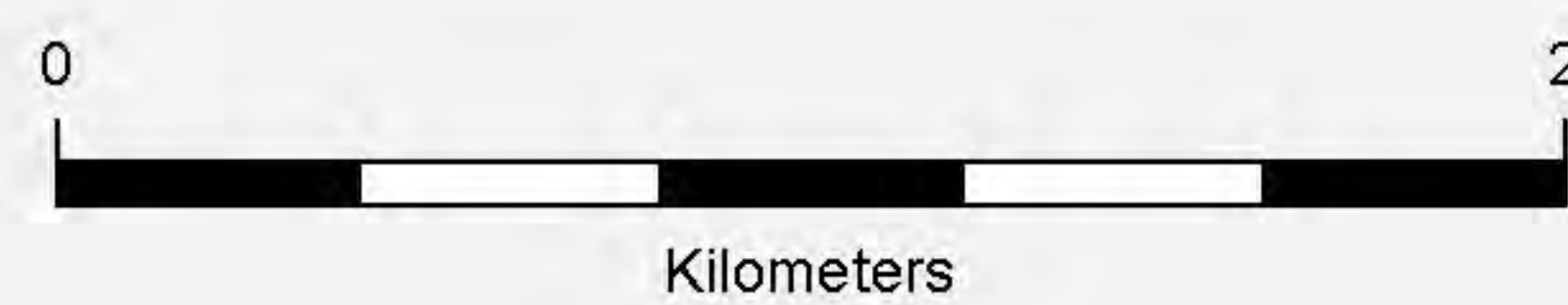
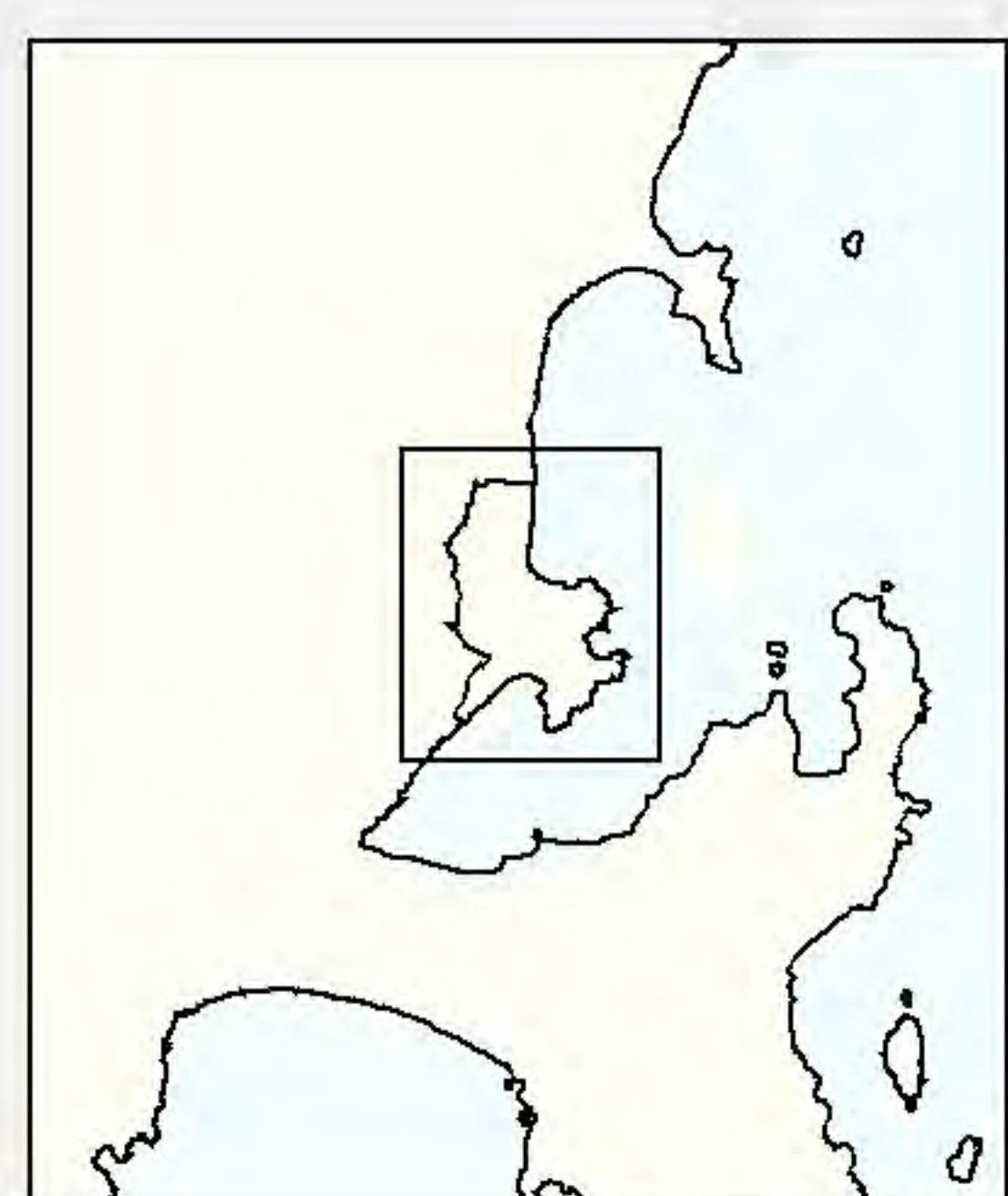
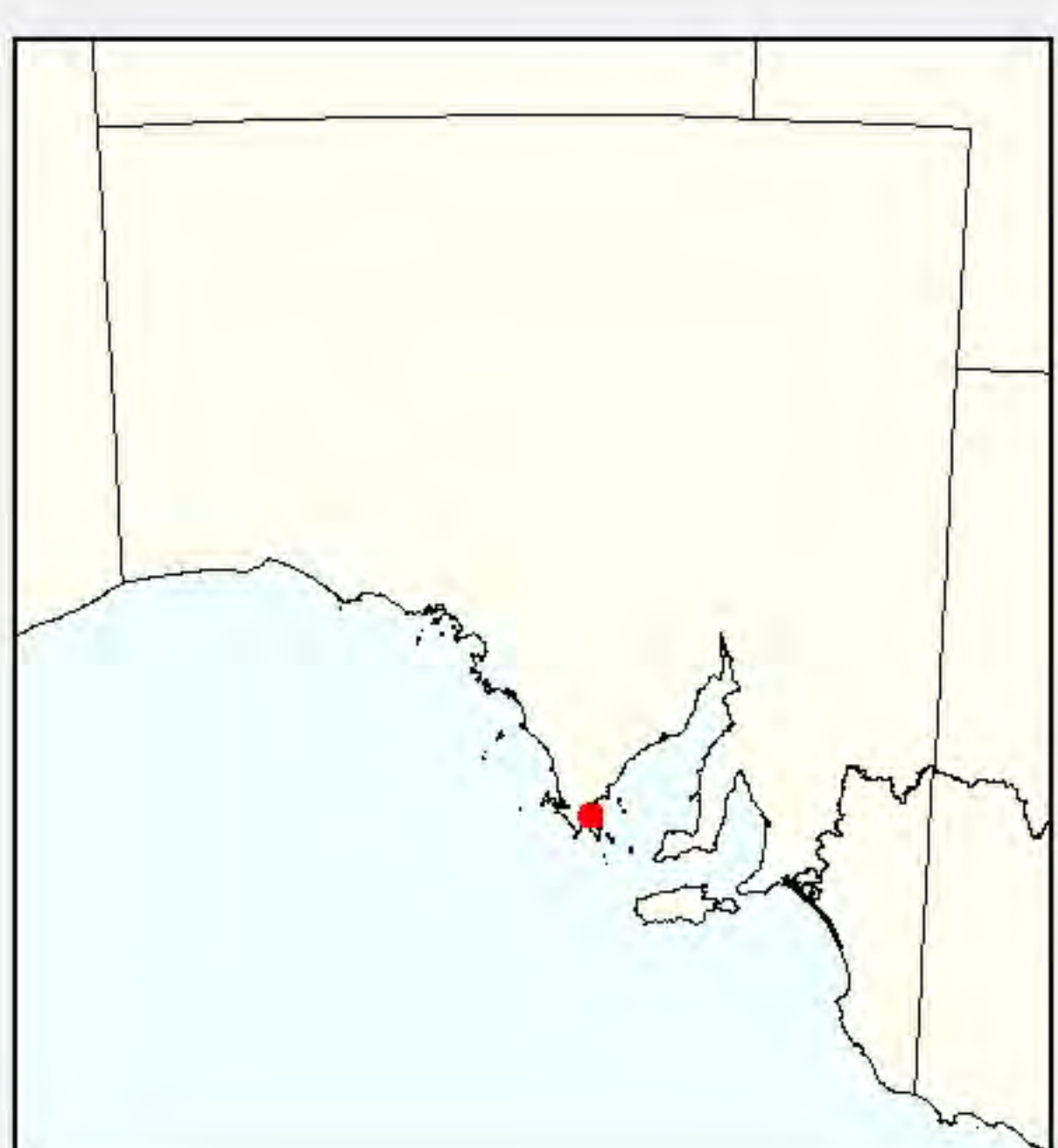
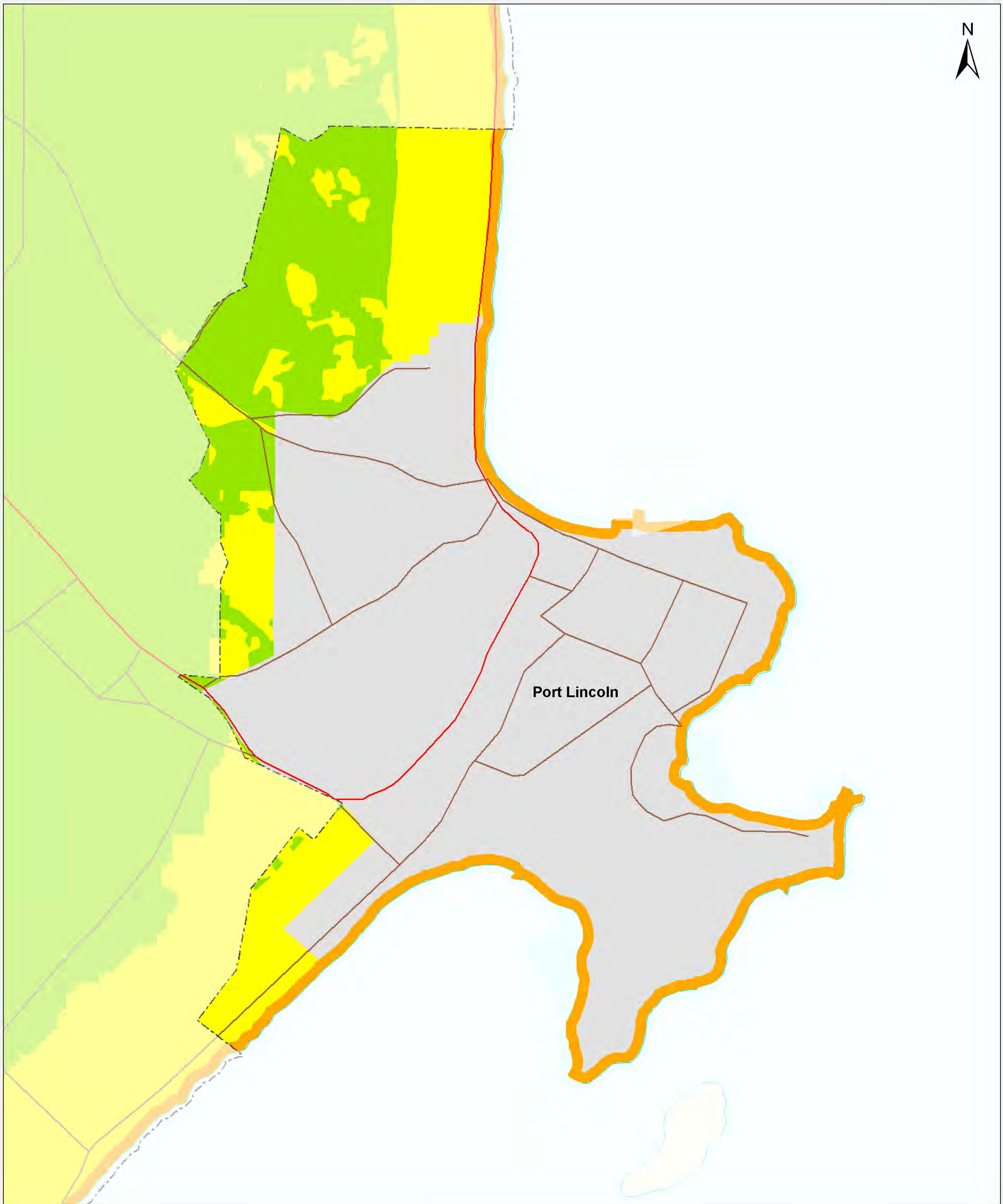
© Copyright Department for Environment and Heritage 2005.
All Rights Reserved. All works and information displayed are subject to Copyright. For
the reproduction or publication beyond that permitted by the Copyright Act 1968 (Cwlth)
written permission must be sought from the Department.

Although every effort has been made to ensure the accuracy of the information displayed,
the Department, its agents, officers and employees make no representations, either express
or implied, that the information displayed is accurate or fit for any purpose and expressly
disclaims all liability for loss or damage arising from reliance upon the information displayed.

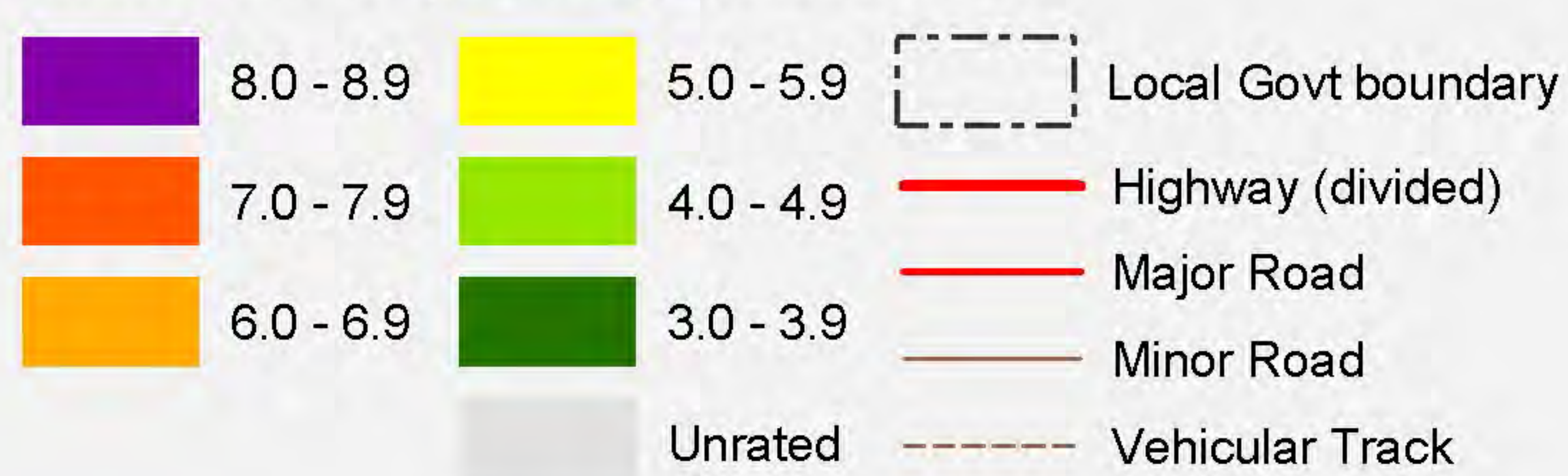


CITY PORT LINCOLN

South Australia



Coastal Landscape Quality Assessment



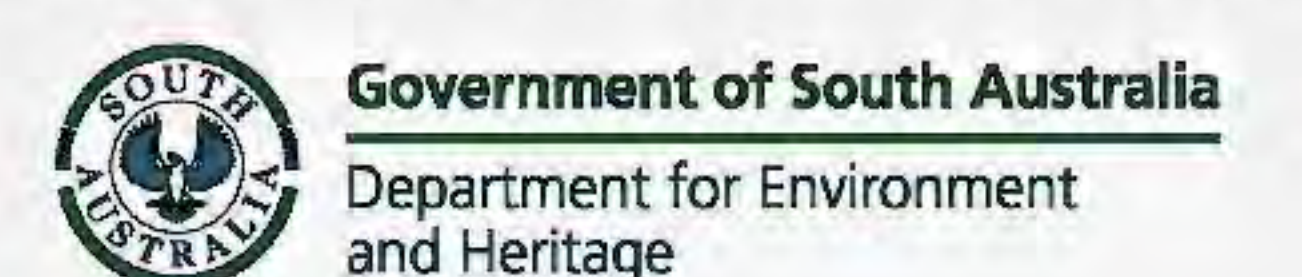
Produced by Environmental Information
Department for Environment and Heritage
GPO Box 1047 Adelaide SA 5001
Web: www.environment.sa.gov.au/mapland
Quality Assessment data supplied by
Environmental Information - DEH.

Data Source Lambert Conformal Conic
5 October 2005
Geocentric Datum of Australia, 1994

Projection
Compiled
Datum


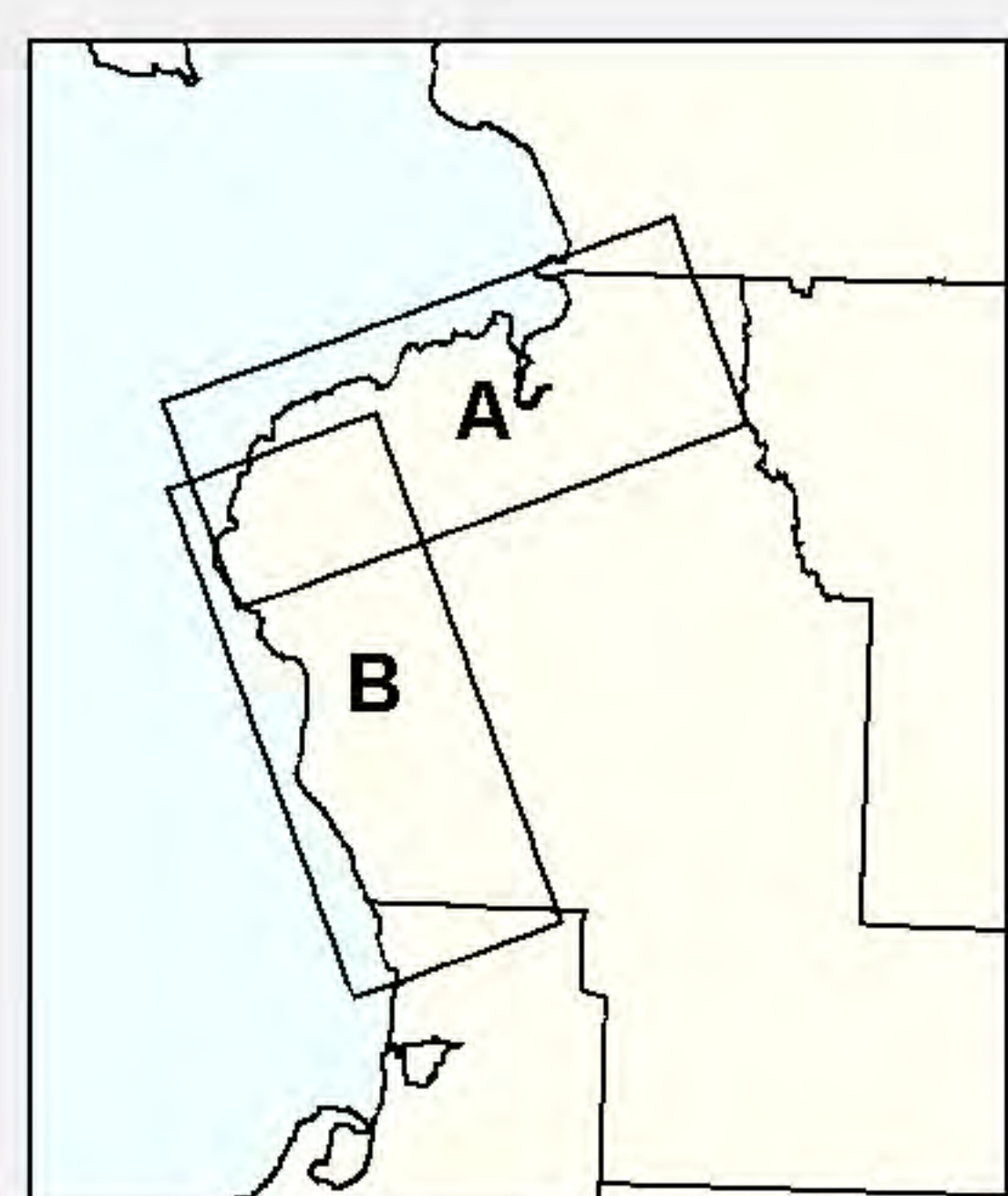
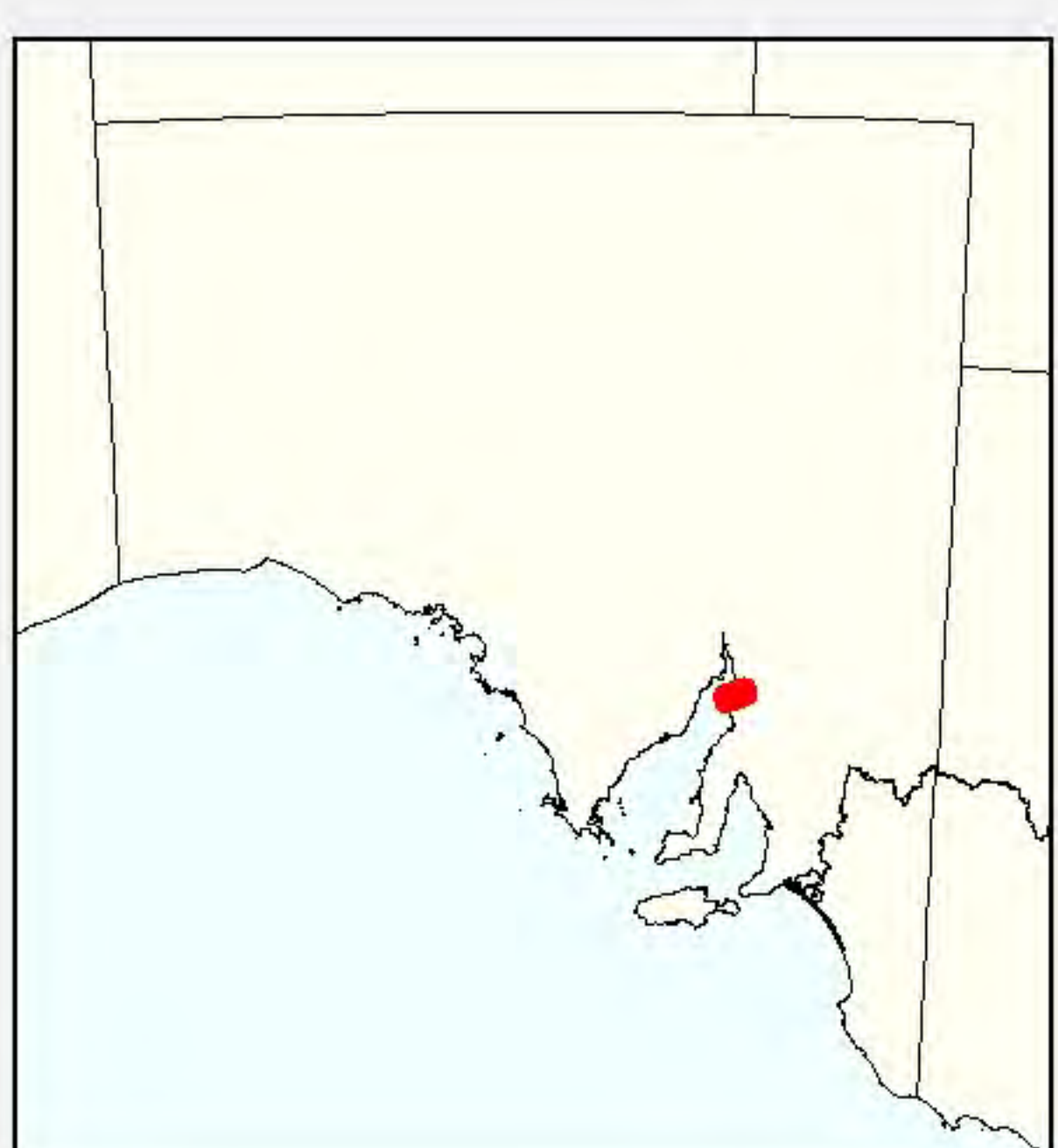
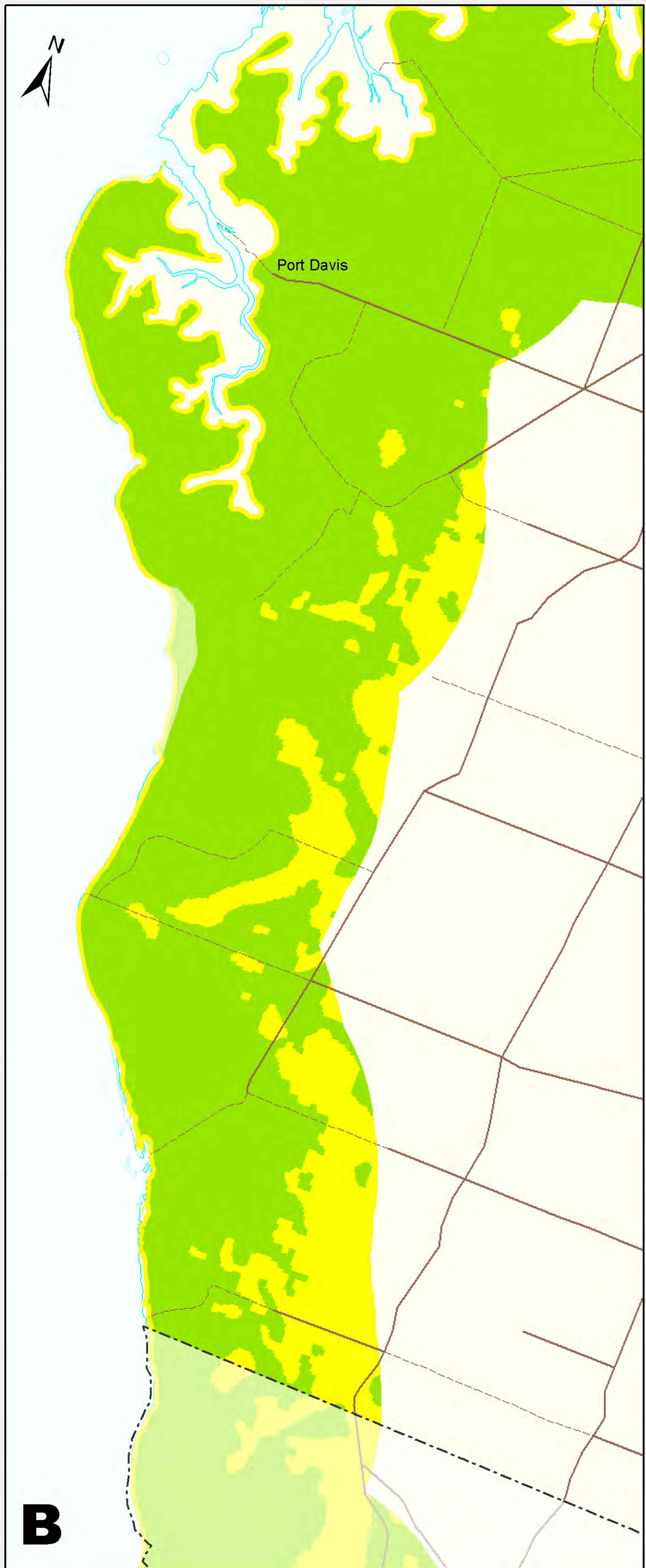
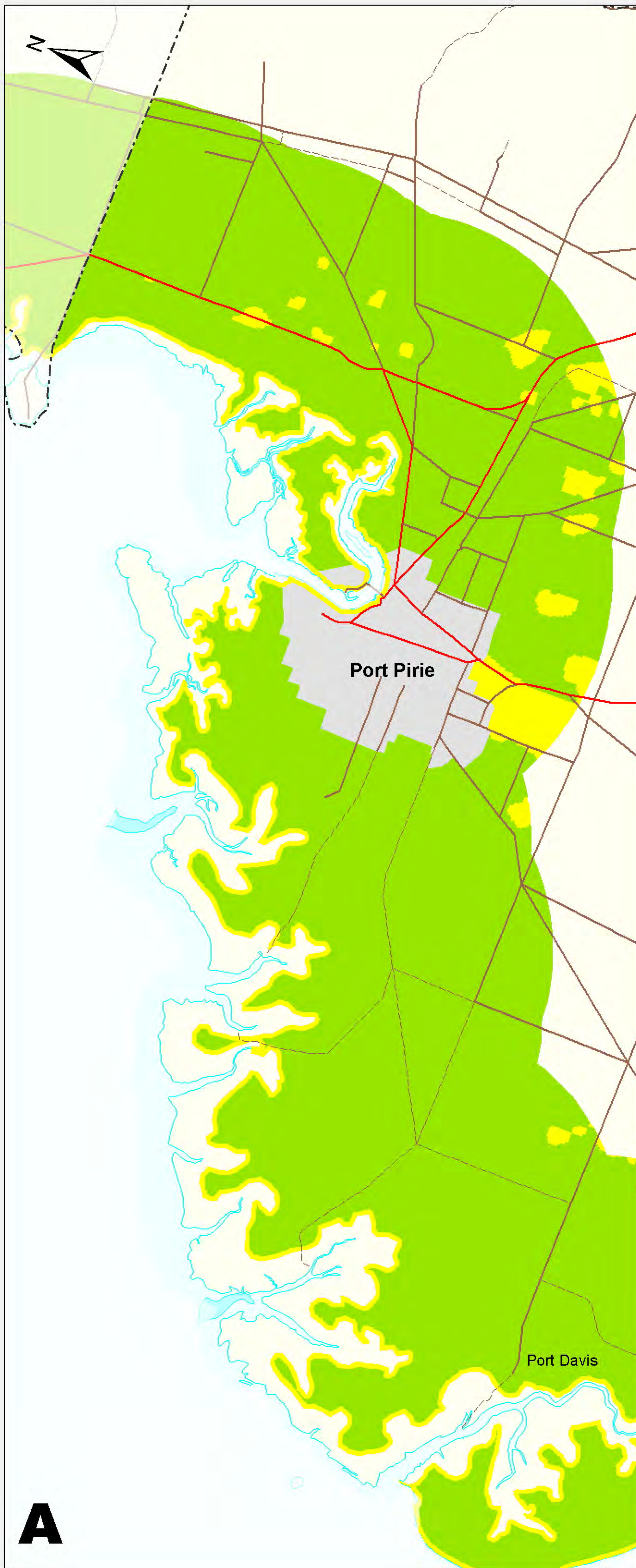
© Copyright Department for Environment and Heritage 2005.
All Rights Reserved. All works and information displayed are subject to Copyright. For the reproduction or publication beyond that permitted by the Copyright Act 1968 (Cwlth) written permission must be sought from the Department.

Although every effort has been made to ensure the accuracy of the information displayed, the Department, its agents, officers and employees make no representations, either express or implied, that the information displayed is accurate or fit for any purpose and expressly disclaims all liability for loss or damage arising from reliance upon the information displayed.

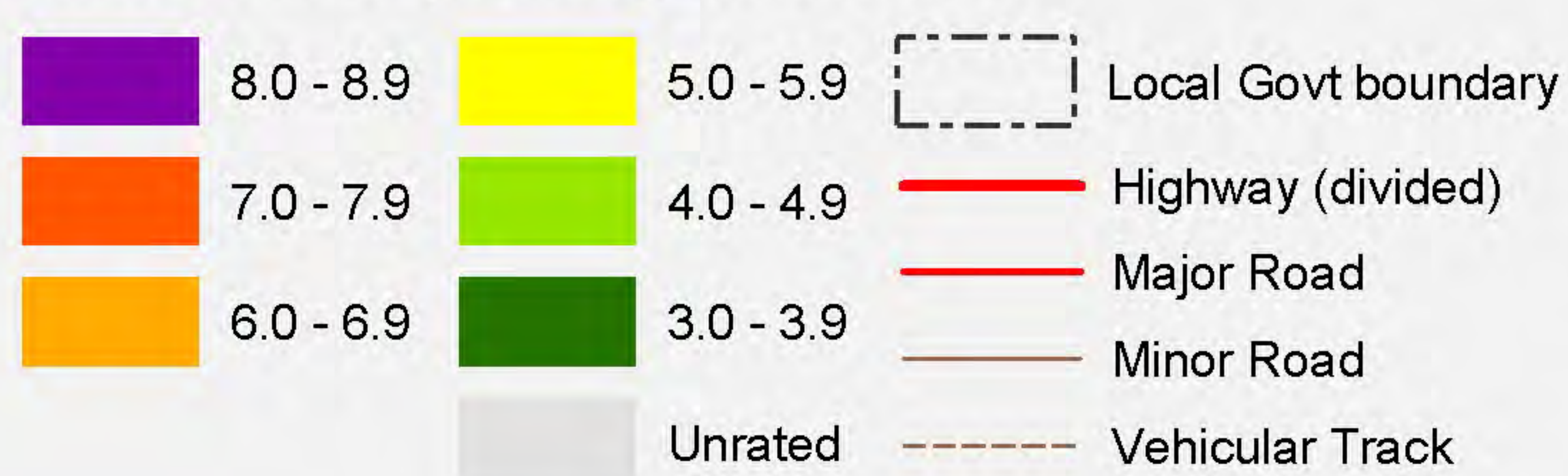


PORT PIRIE REGIONAL COUNCIL

South Australia



Coastal Landscape Quality Assessment



Produced by Environmental Information
Department for Environment and Heritage
GPO Box 1047 Adelaide SA 5001
Web: www.environment.sa.gov.au/mapland
Quality Assessment data supplied by
Environmental Information - DEH.

Data Source Lambert Conformal Conic
5 October 2005
Geocentric Datum of Australia, 1994

Projection
Compiled
Datum


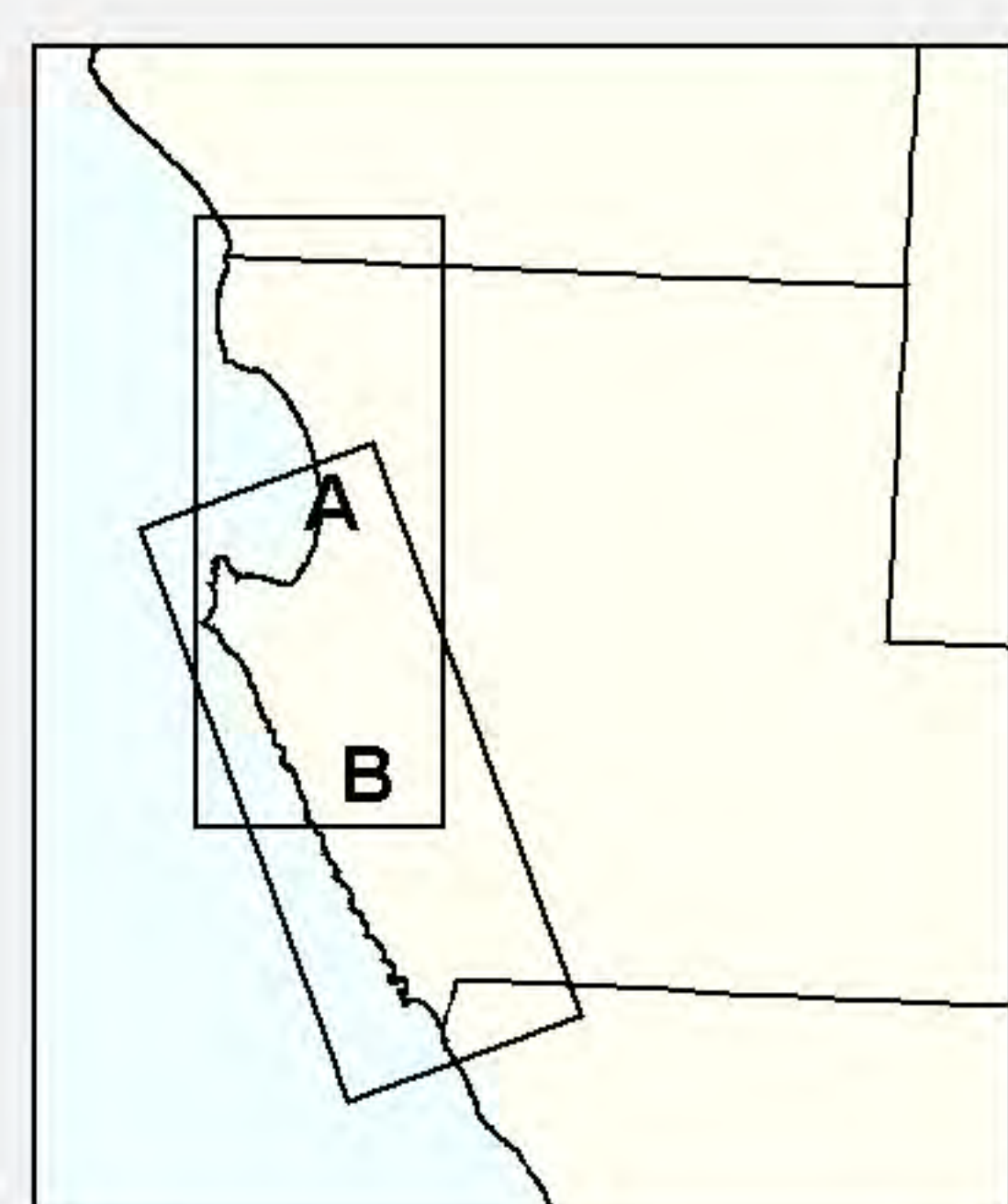
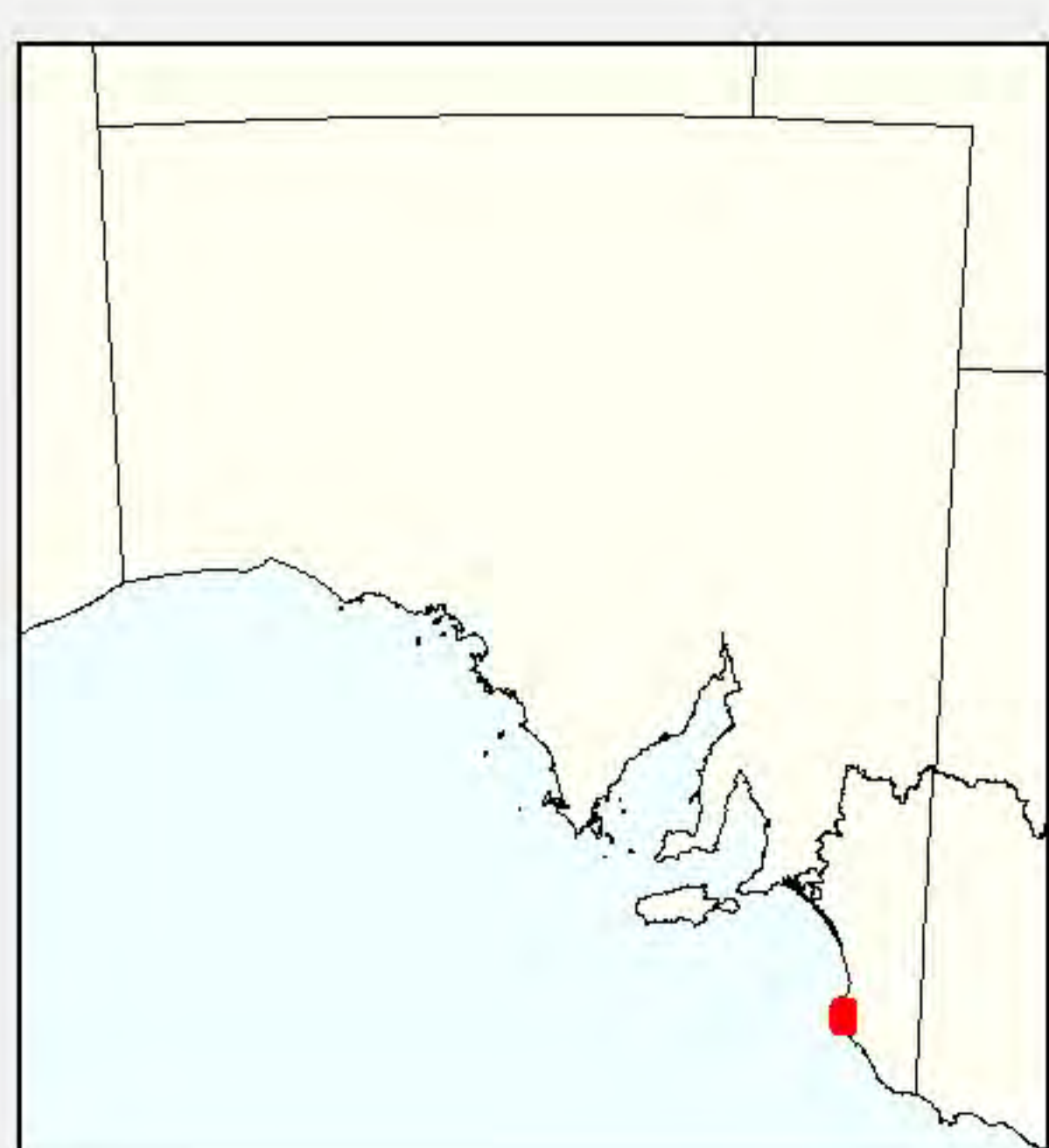
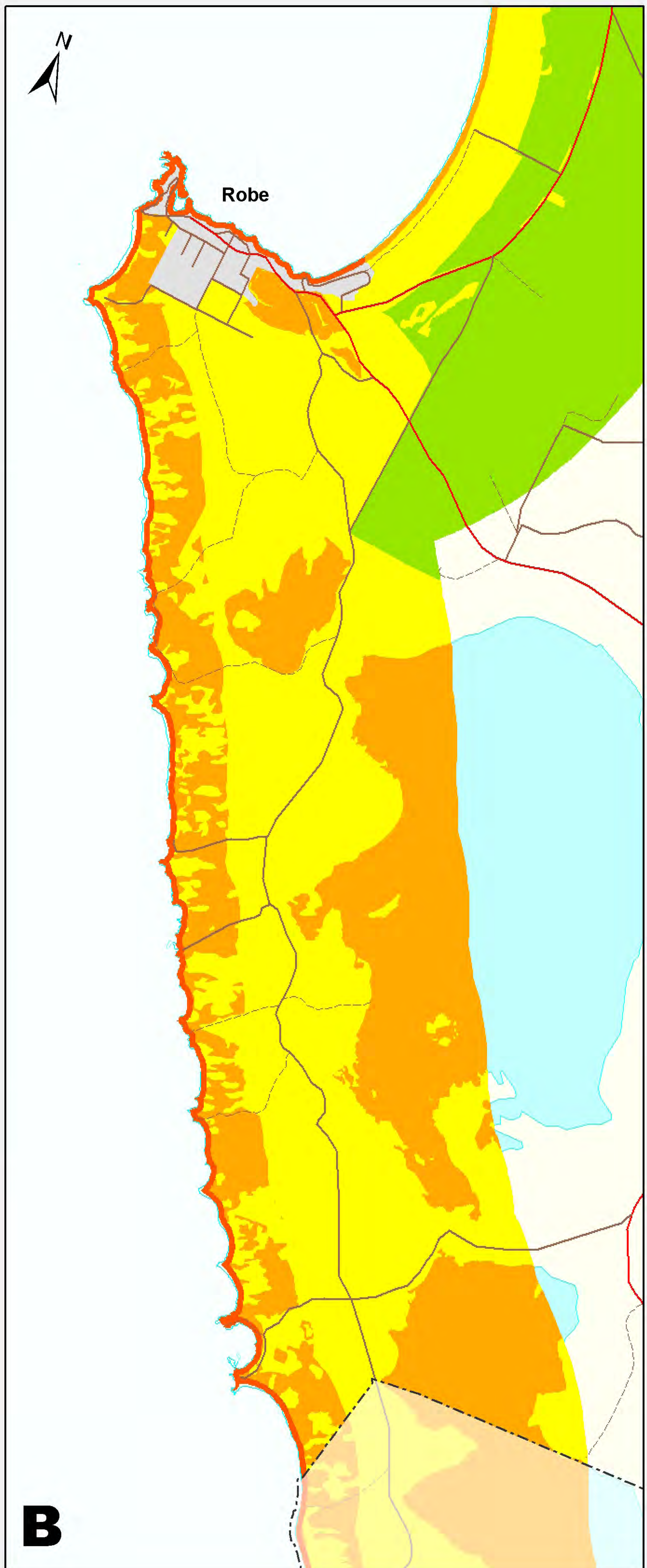
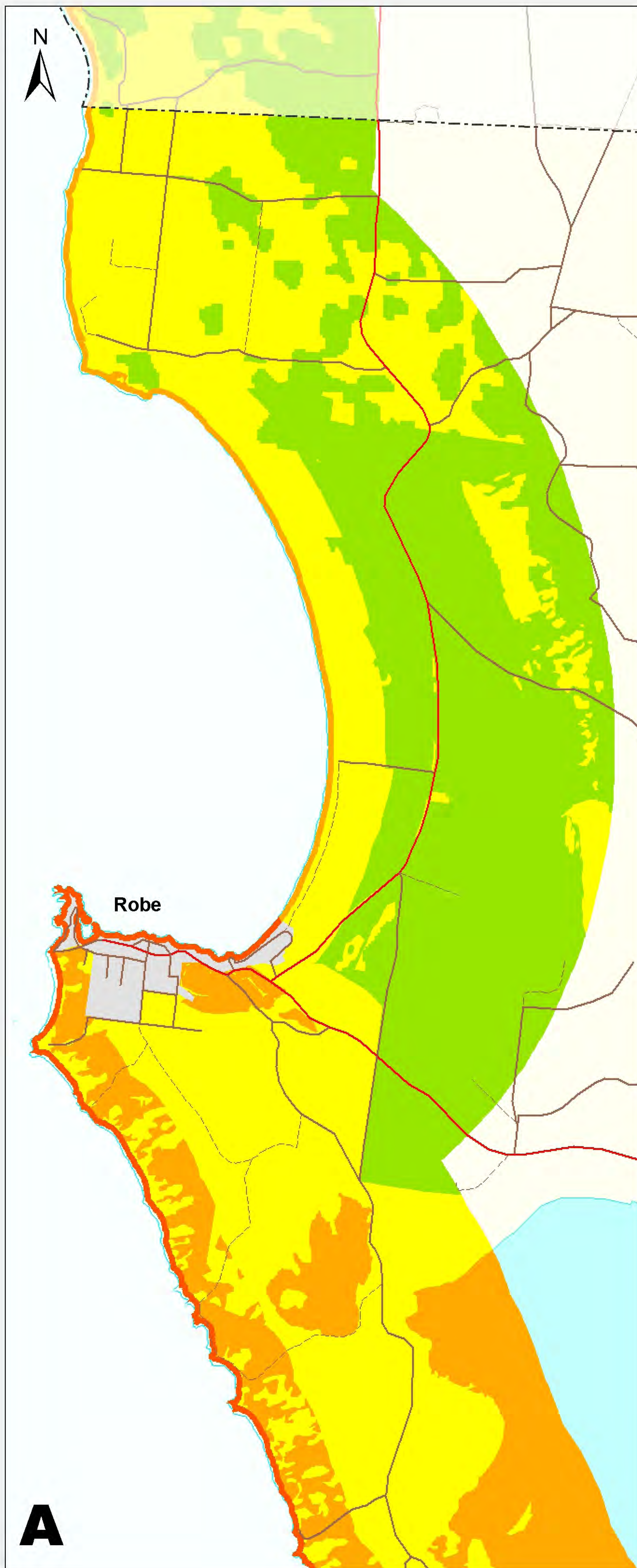
© Copyright Department for Environment and Heritage 2005.
All Rights Reserved. All works and information displayed are subject to Copyright. For
the reproduction or publication beyond that permitted by the Copyright Act 1968 (Cwlth)
written permission must be sought from the Department.

Although every effort has been made to ensure the accuracy of the information displayed,
the Department, its agents, officers and employees make no representations, either express
or implied, that the information displayed is accurate or fit for any purpose and expressly
disclaims all liability for loss or damage arising from reliance upon the information displayed.

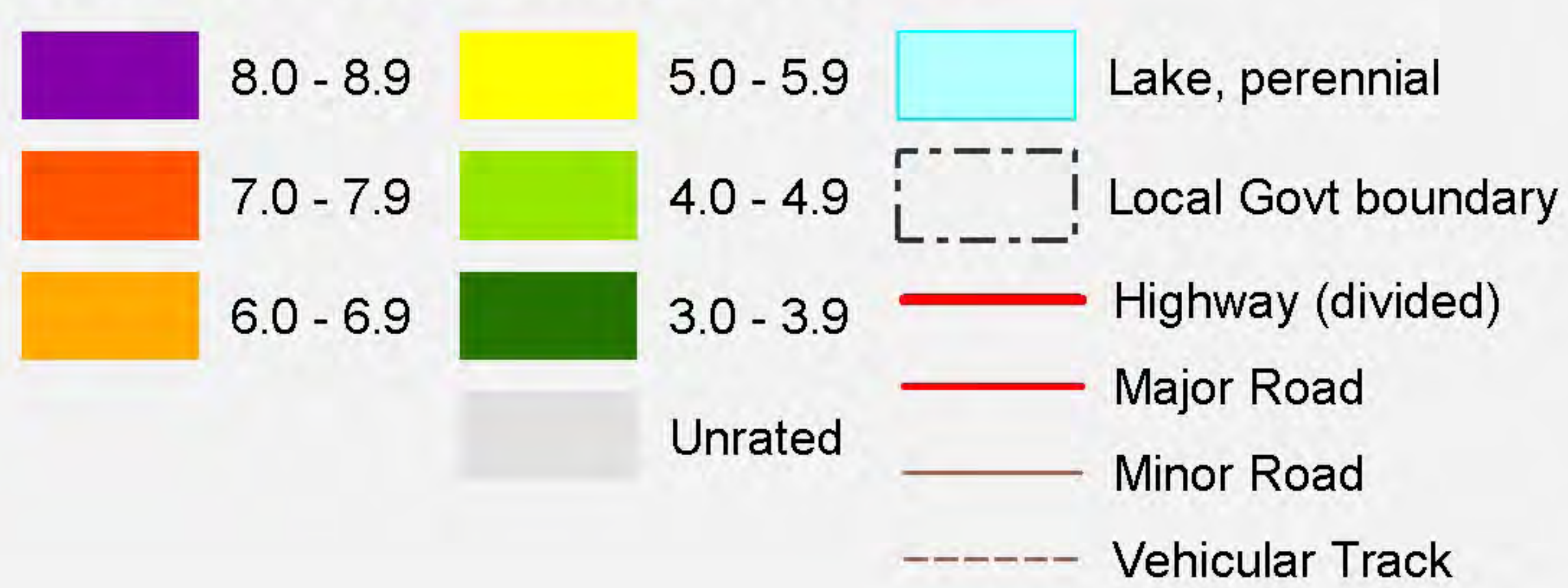


DC ROBE

South Australia



Coastal Landscape Quality Assessment



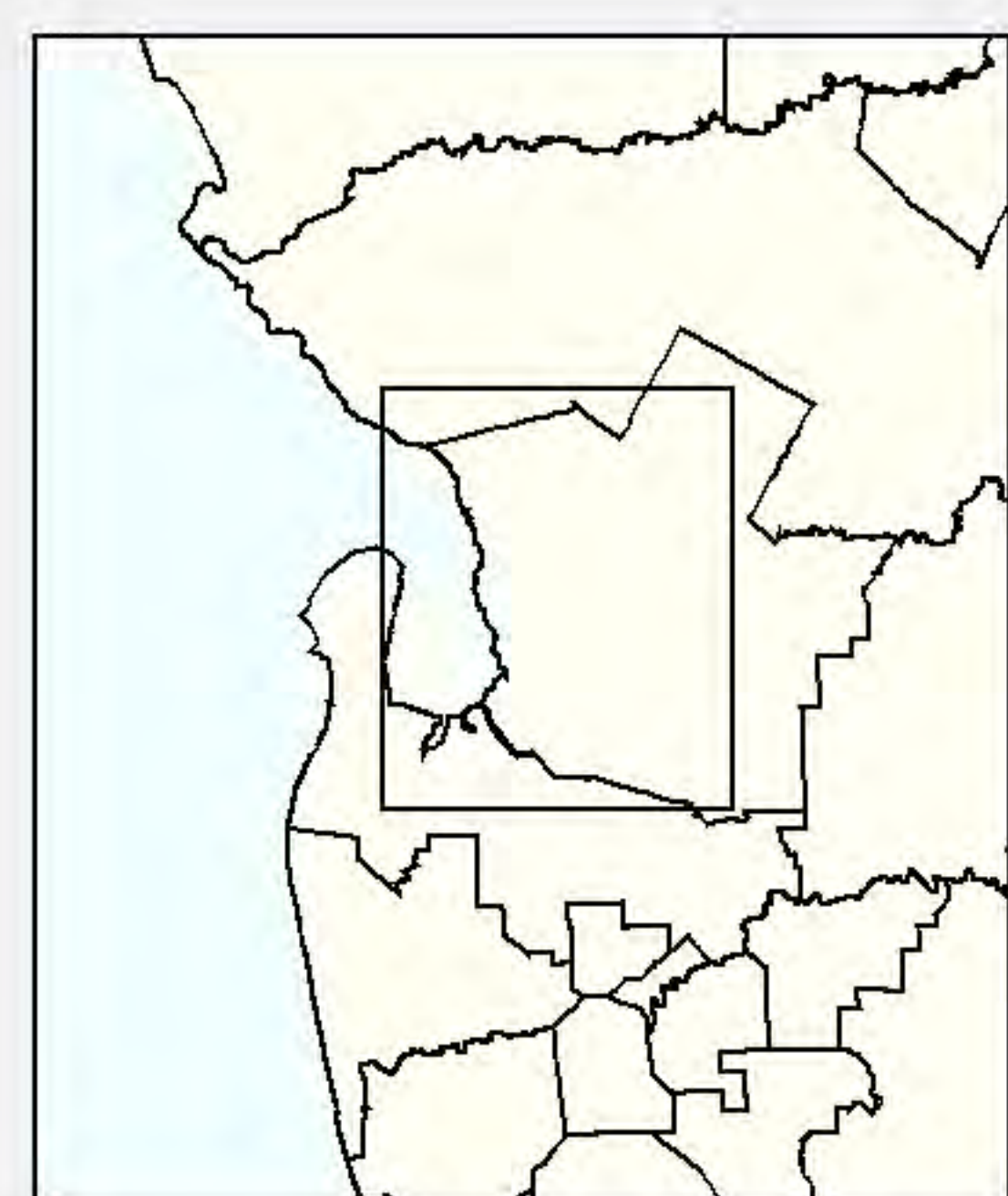
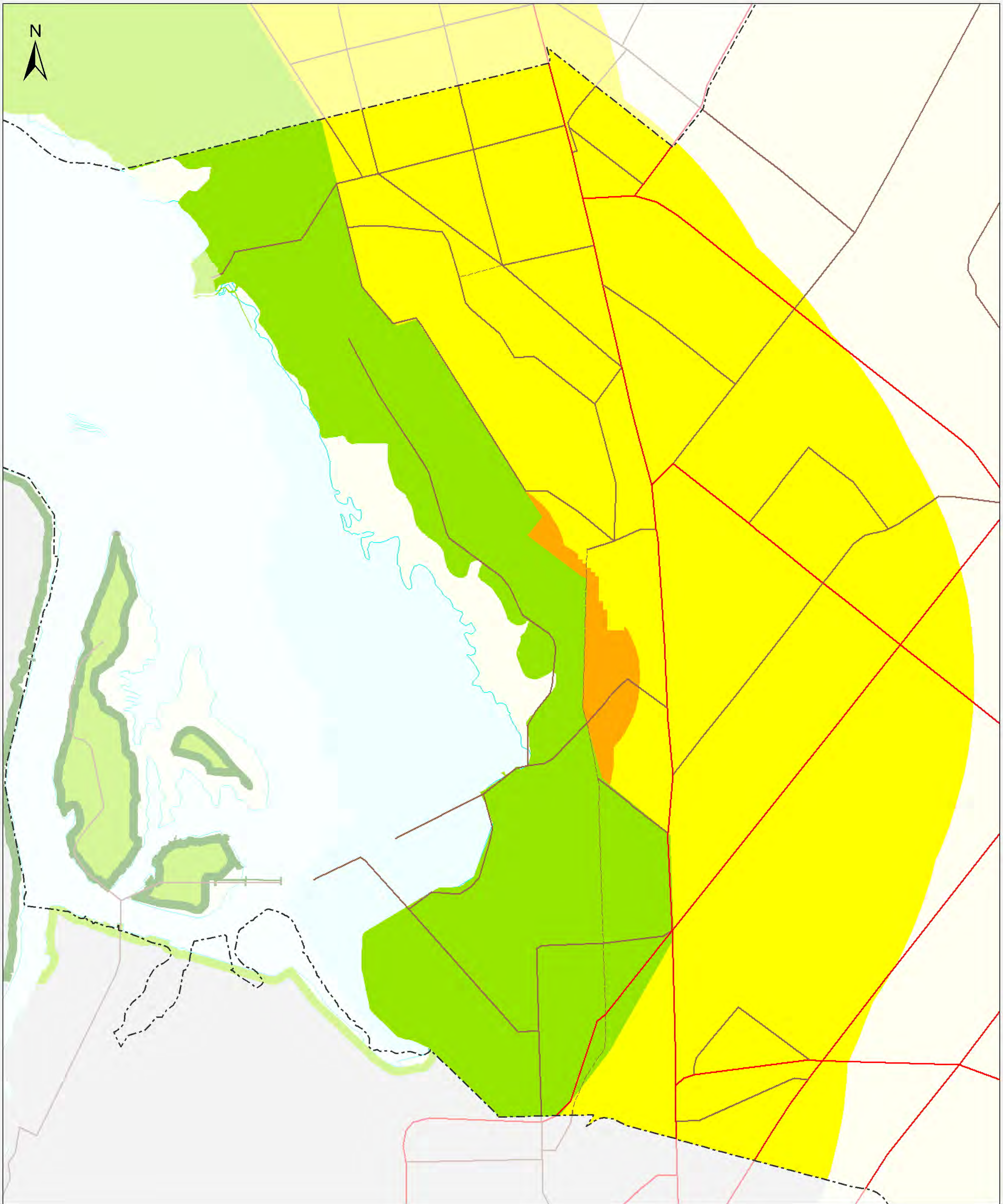
Produced by Environmental Information
Department for Environment and Heritage
GPO Box 1047 Adelaide SA 5001
Web: www.environment.sa.gov.au/mapland
Data Source Quality Assessment data supplied by
Environmental Information - DEH.
Projection Lambert Conformal Conic
Compiled 5 October 2005
Datum Geocentric Datum of Australia, 1994

© Copyright Department for Environment and Heritage 2005. All Rights Reserved. All works and information displayed are subject to Copyright. For the reproduction or publication beyond that permitted by the Copyright Act 1968 (Cwth) written permission must be sought from the Department.
Although every effort has been made to ensure the accuracy of the information displayed, the Department, its agents, officers and employees make no representations, either express or implied, that the information displayed is accurate or fit for any purpose and expressly disclaims all liability for loss or damage arising from reliance upon the information displayed.

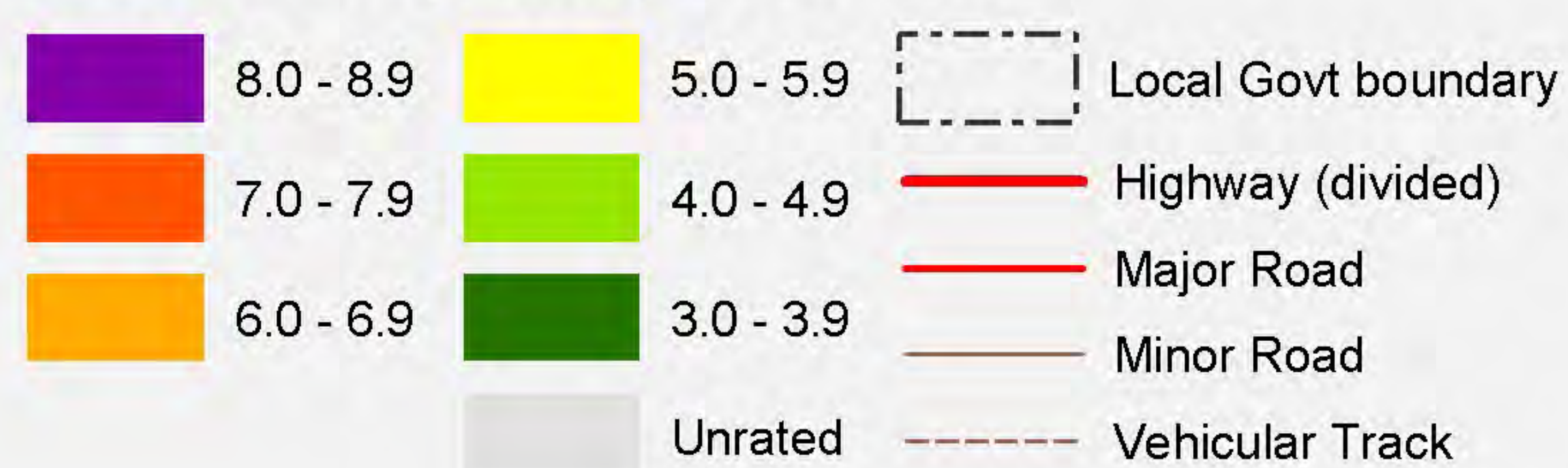


CITY SALISBURY

South Australia




Coastal Landscape Quality Assessment



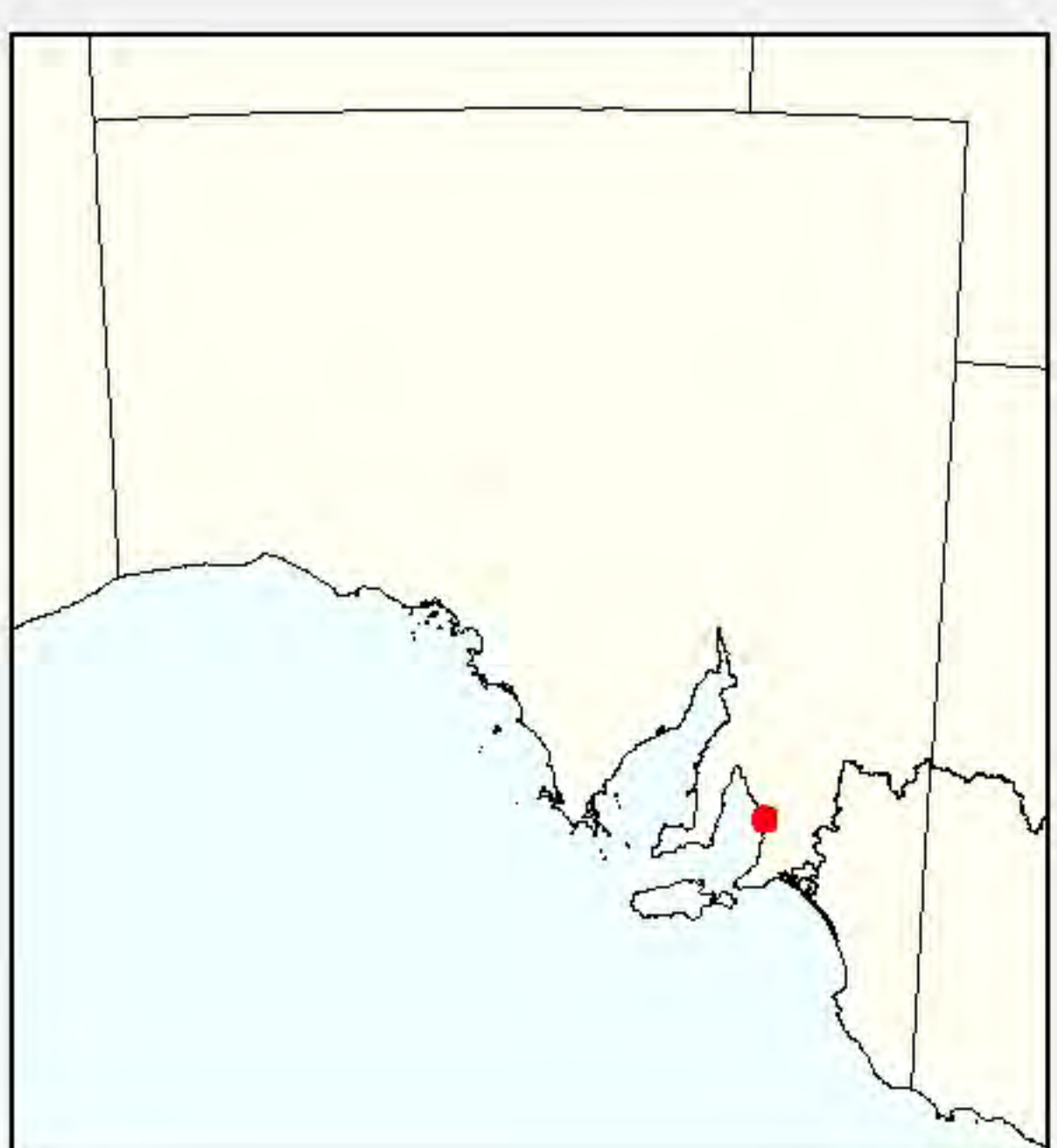
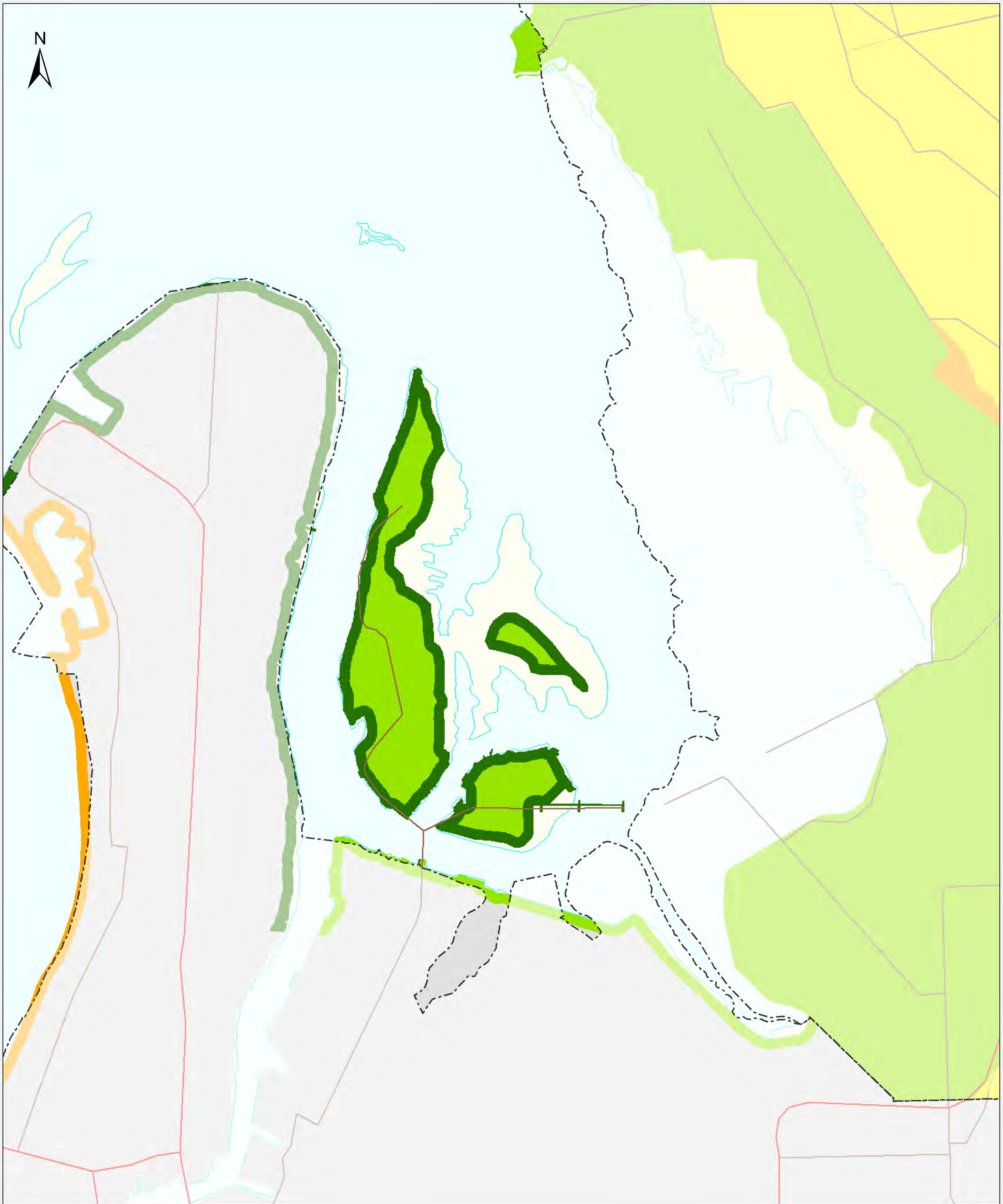
Produced by Environmental Information
Department for Environment and Heritage
GPO Box 1047 Adelaide SA 5001
Web: www.environment.sa.gov.au/mapland
Data Source Quality Assessment data supplied by
Environmental Information - DEH.
Projection Lambert Conformal Conic
Compiled 5 October 2005
Datum Geocentric Datum of Australia, 1994

© Copyright Department for Environment and Heritage 2005.
All Rights Reserved. All works and information displayed are subject to Copyright. For the reproduction or publication beyond that permitted by the Copyright Act 1968 (Cwth) written permission must be sought from the Department.
Although every effort has been made to ensure the accuracy of the information displayed, the Department, its agents, officers and employees make no representations, either express or implied, that the information displayed is accurate or fit for any purpose and expressly disclaims all liability for loss or damage arising from reliance upon the information displayed.

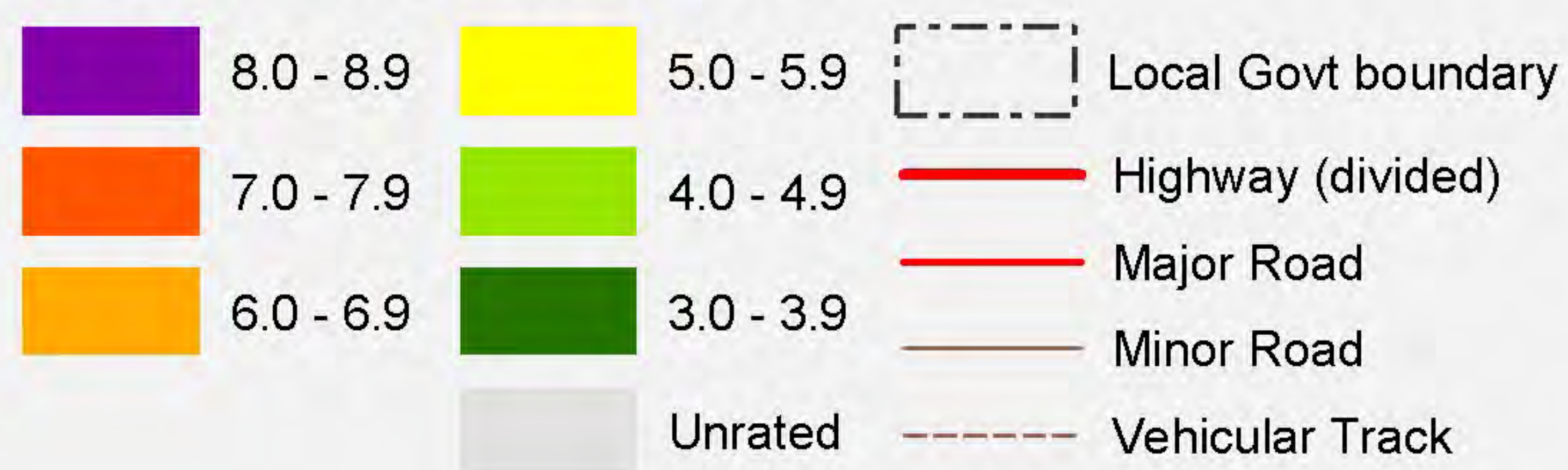


TORRENS ISLAND GROUP

South Australia



Coastal Landscape Quality Assessment



Produced by Environmental Information
Department for Environment and Heritage
GPO Box 1047 Adelaide SA 5001
Web: www.environment.sa.gov.au/mapland
Data Source Quality Assessment data supplied by
Environmental Information - DEH.
Projection Lambert Conformal Conic
Compiled 5 October 2005
Datum Geocentric Datum of Australia, 1994

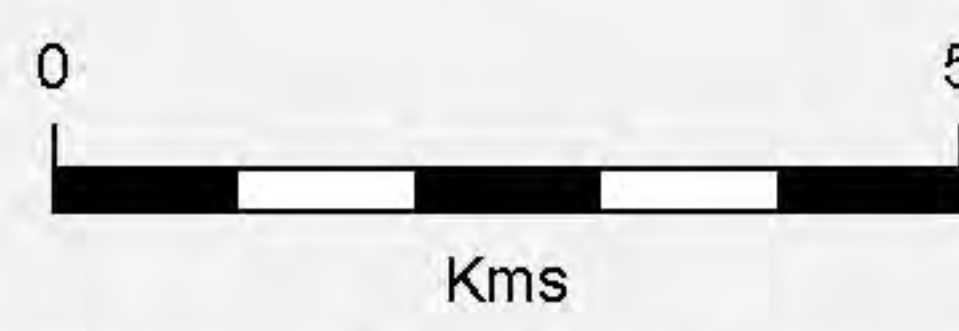
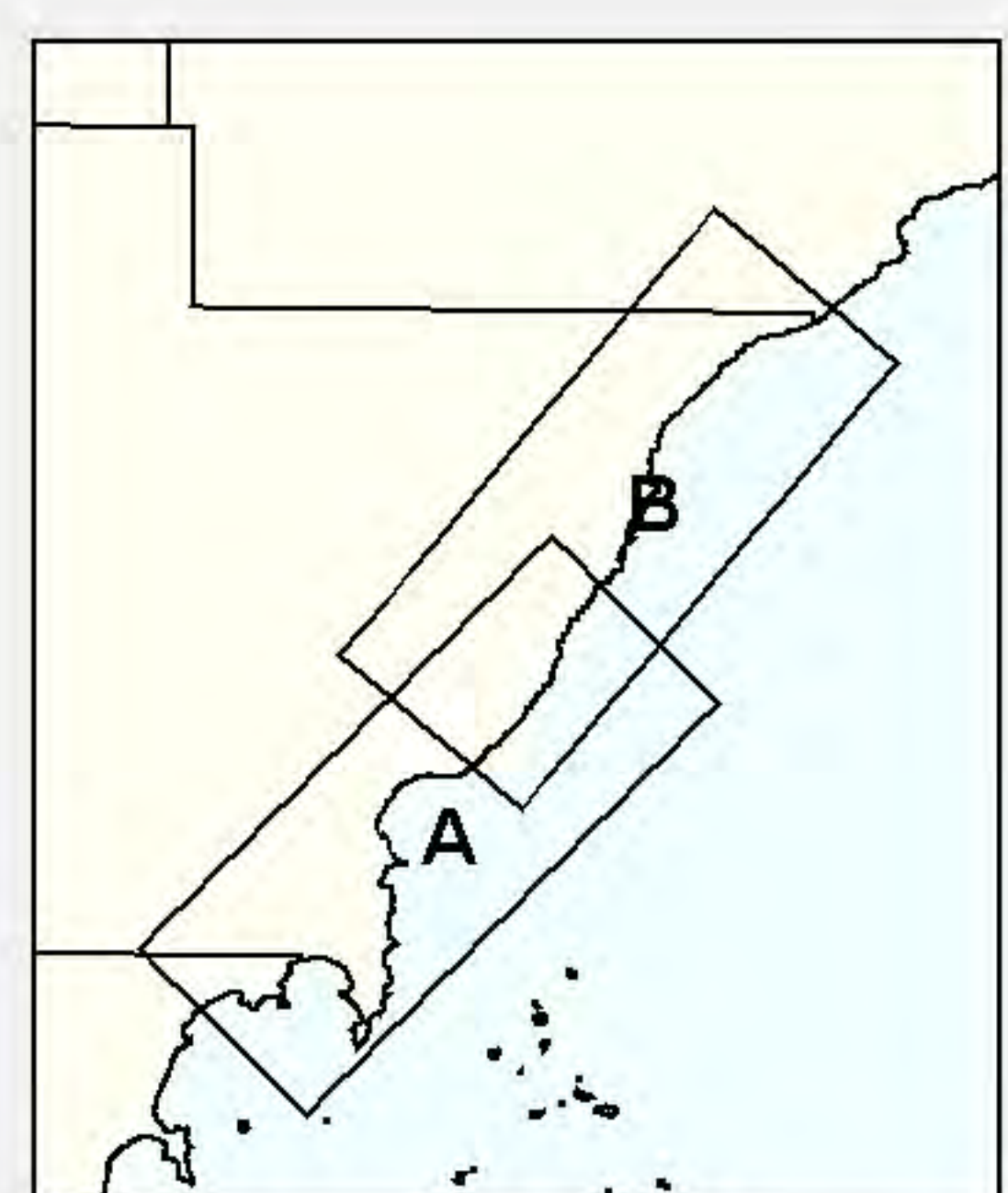
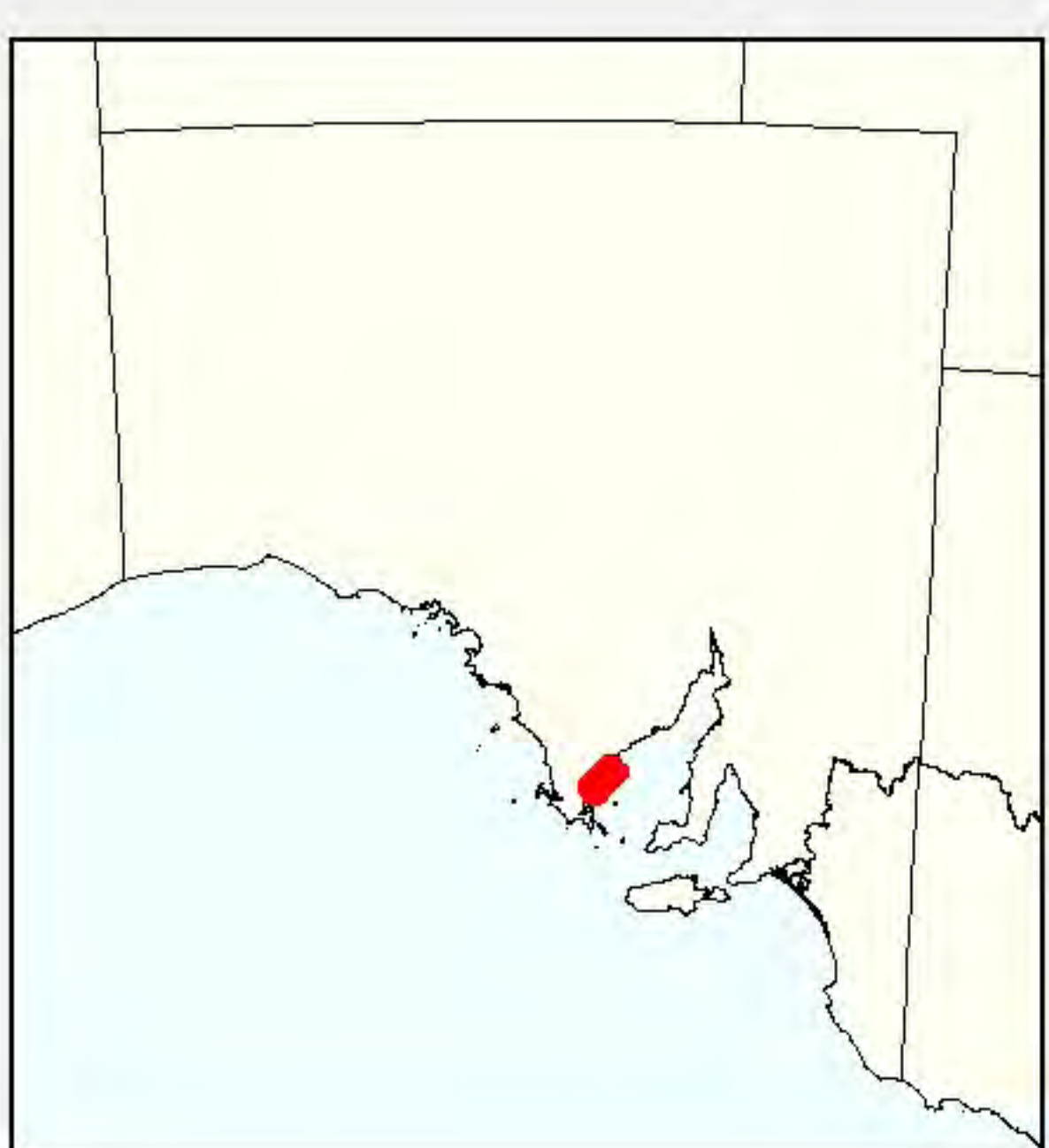
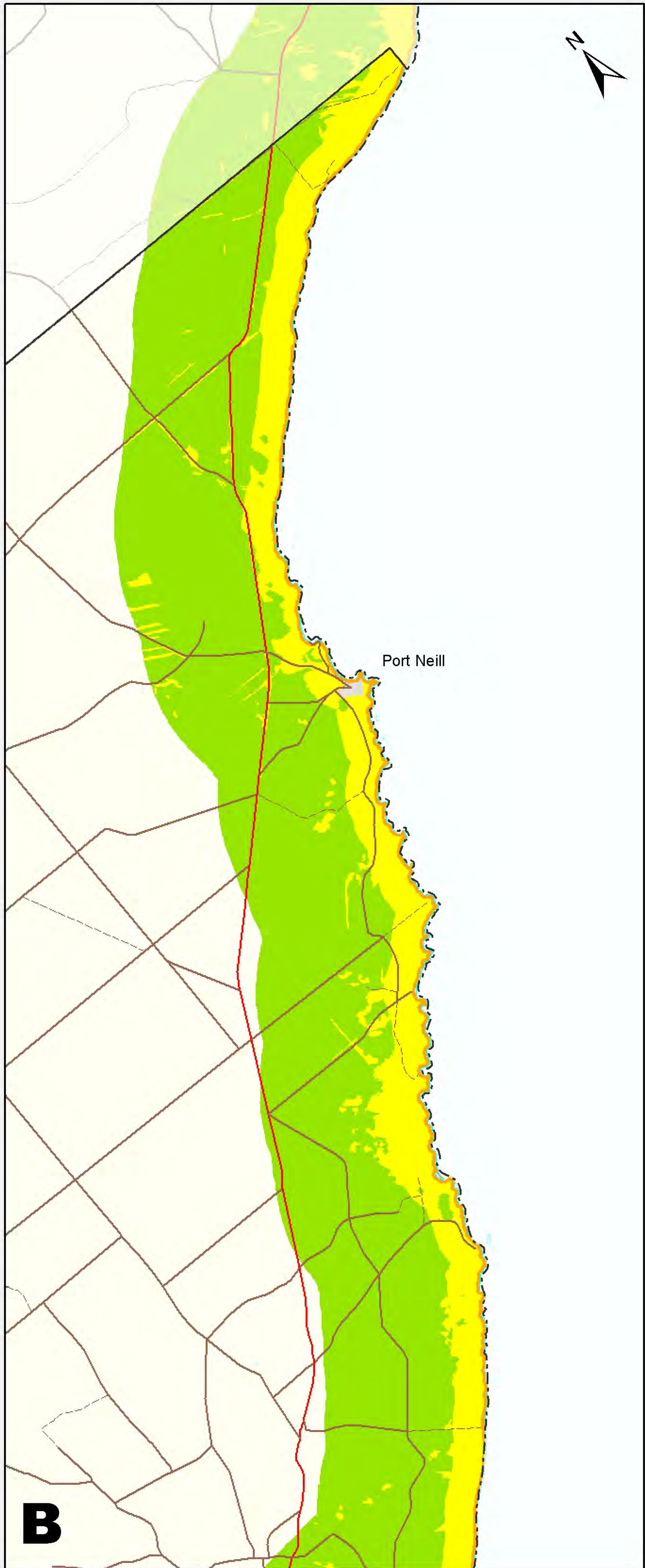
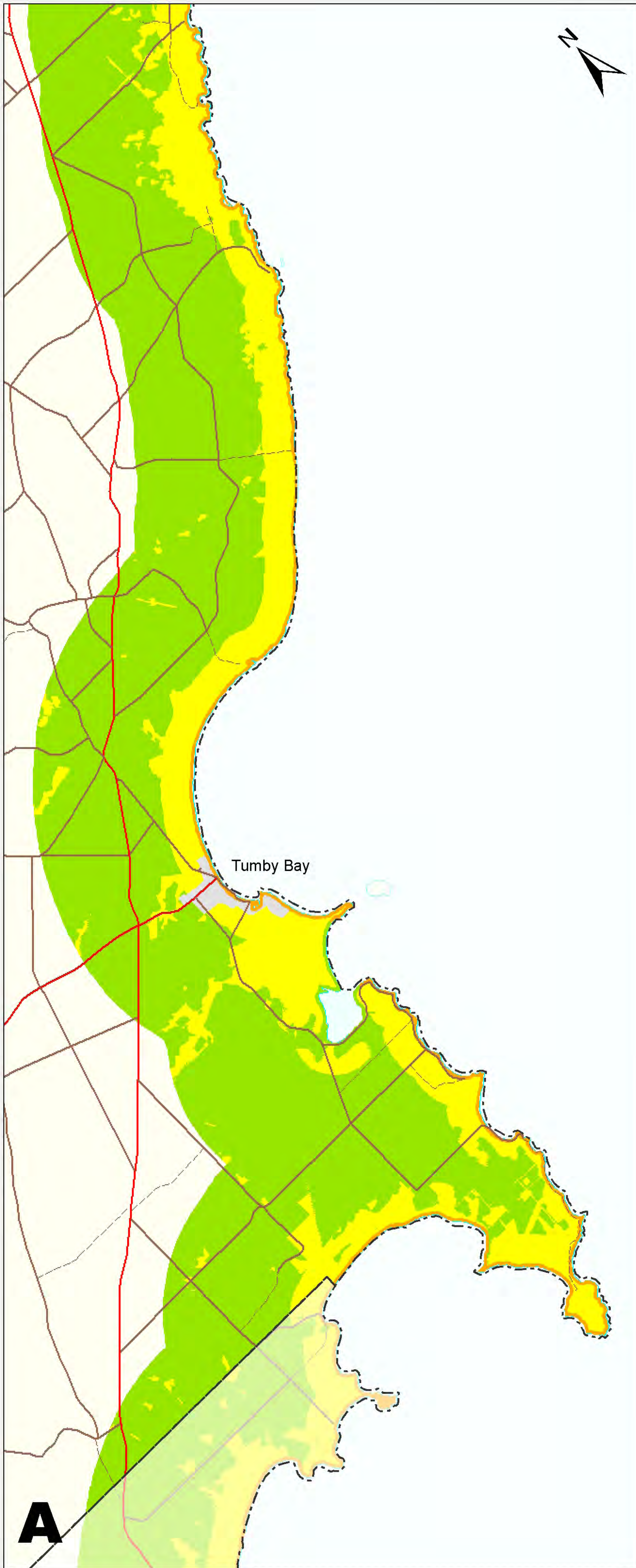
© Copyright Department for Environment and Heritage 2005.
All Rights Reserved. All works and information displayed are subject to Copyright. For the reproduction or publication beyond that permitted by the Copyright Act 1968 (Cwth) written permission must be sought from the Department.

Although every effort has been made to ensure the accuracy of the information displayed, the Department, its agents, officers and employees make no representations, either express or implied, that the information displayed is accurate or fit for any purpose and expressly disclaims all liability for loss or damage arising from reliance upon the information displayed.

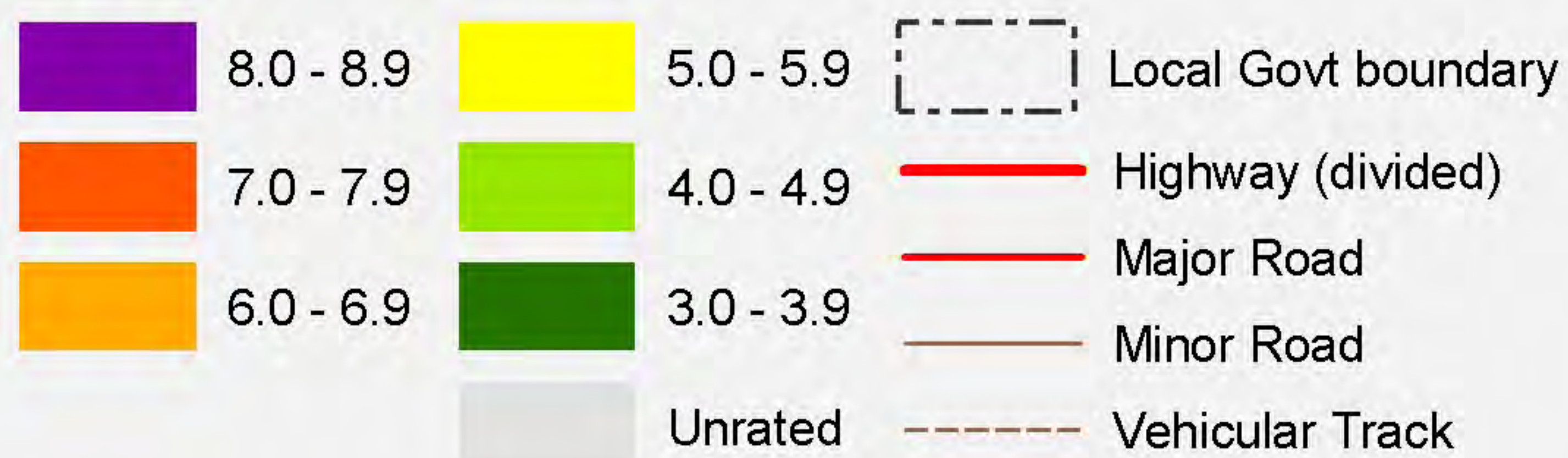


DC TUMBY BAY

South Australia



Coastal Landscape Quality Assessment

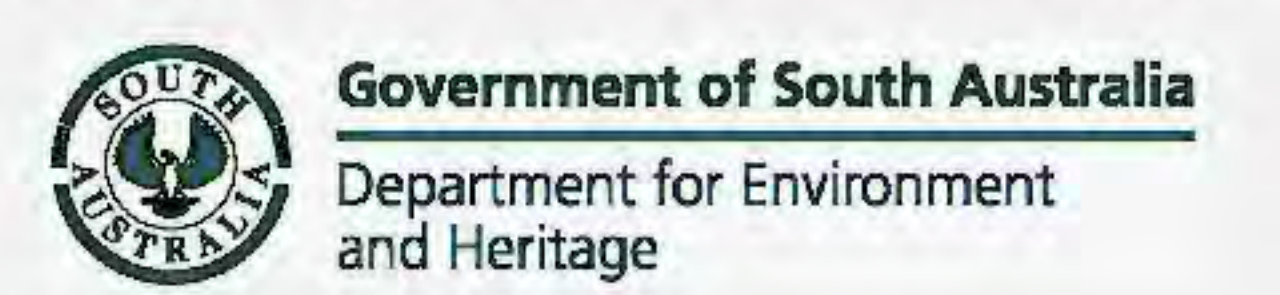


Produced by Environmental Information
Department for Environment and Heritage
GPO Box 1047 Adelaide SA 5001
Web: www.environment.sa.gov.au/mapland

Data Source Quality Assessment data supplied by
Environmental Information - DEH.


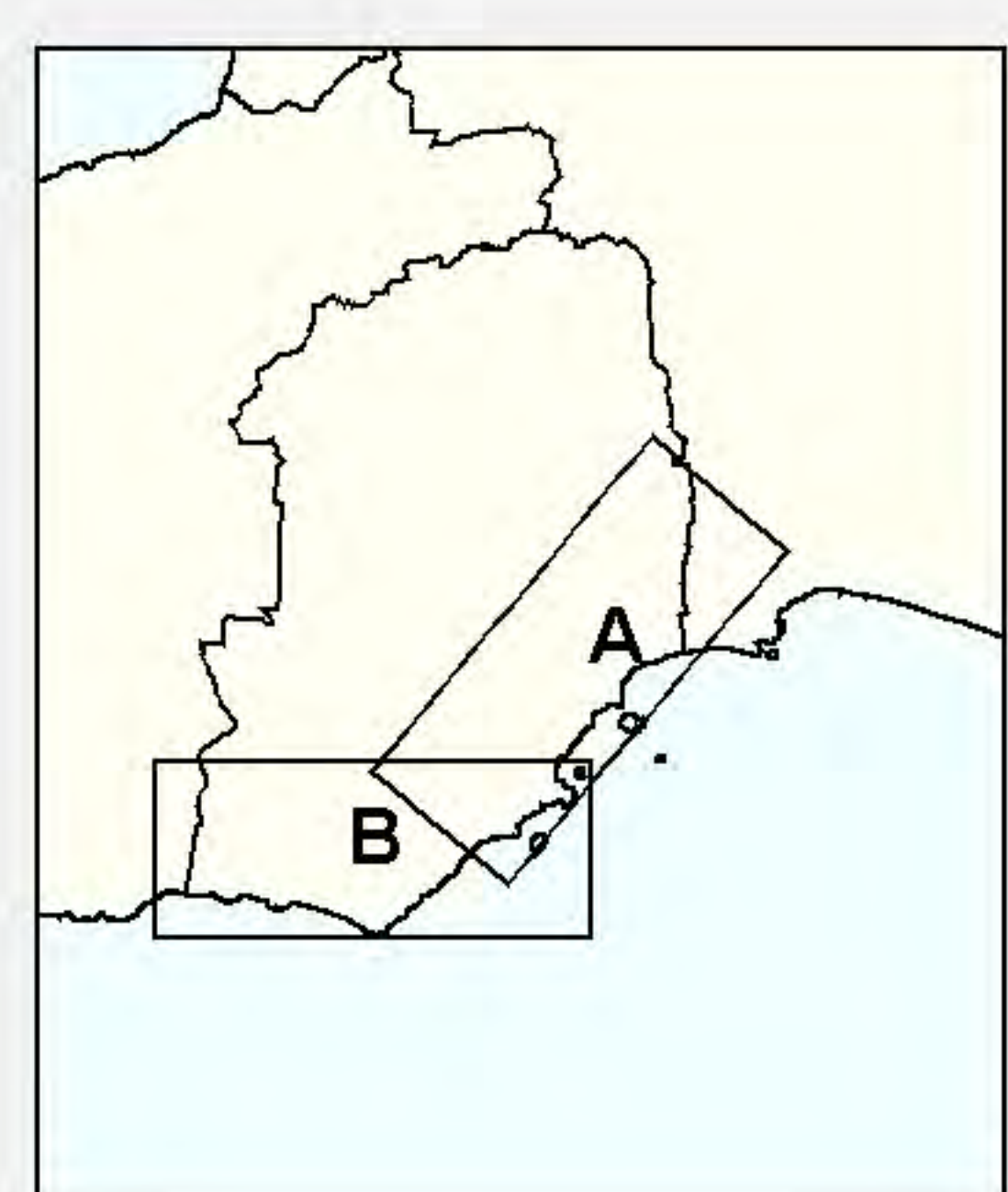
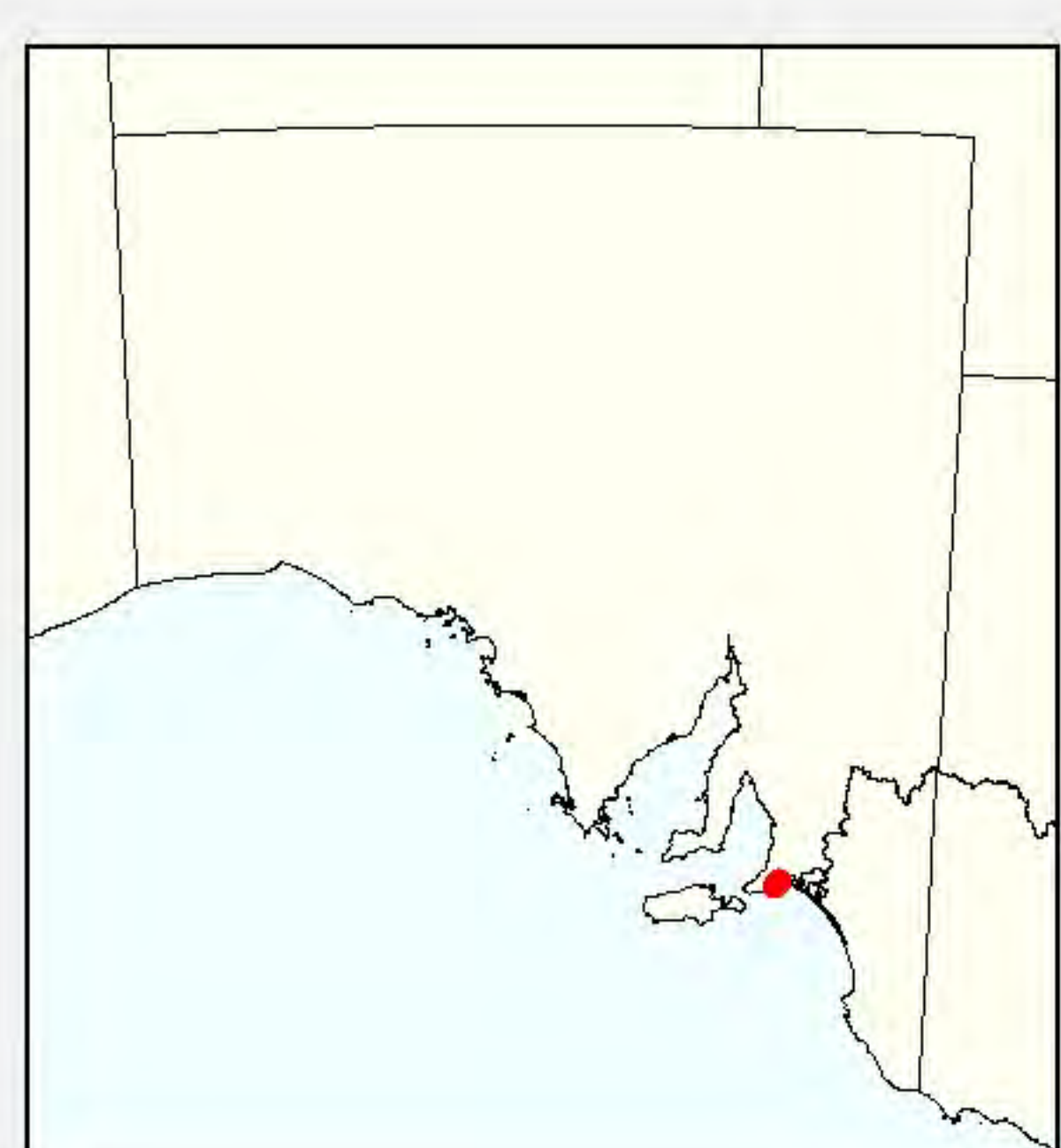
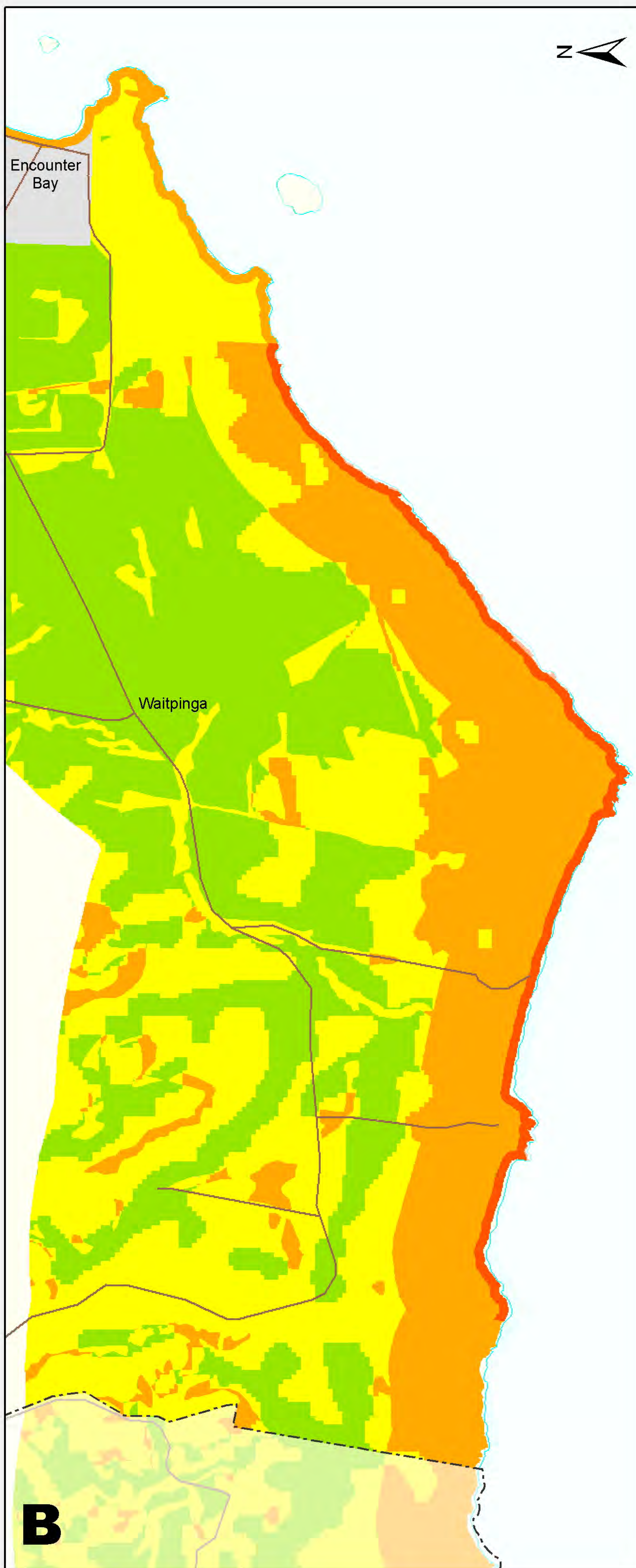
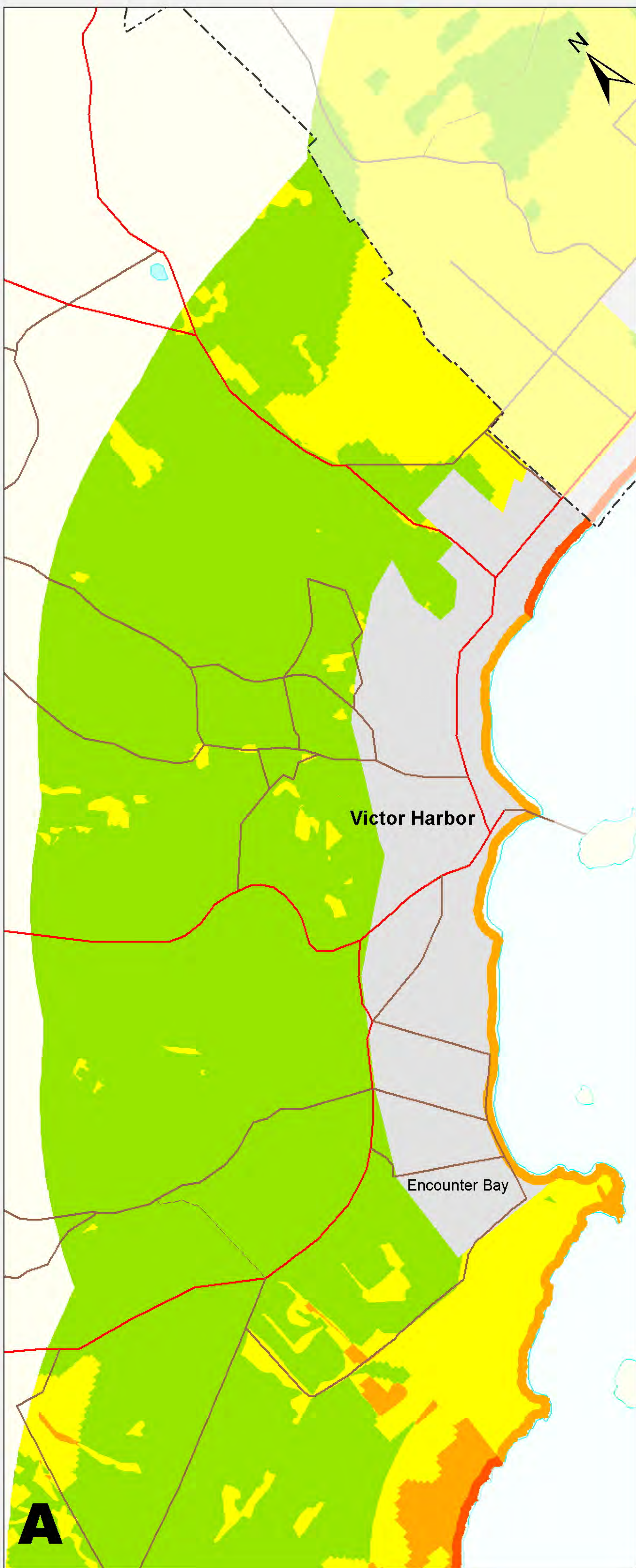
Projection Lambert Conformal Conic
Compiled 5 October 2005
Datum Geocentric Datum of Australia, 1994

© Copyright Department for Environment and Heritage 2005.
All Rights Reserved. All works and information displayed are subject to Copyright. For the reproduction or publication beyond that permitted by the Copyright Act 1968 (Cwlth) written permission must be sought from the Department.
Although every effort has been made to ensure the accuracy of the information displayed, the Department, its agents, officers and employees make no representations, either express or implied, that the information displayed is accurate or fit for any purpose and expressly disclaims all liability for loss or damage arising from reliance upon the information displayed.

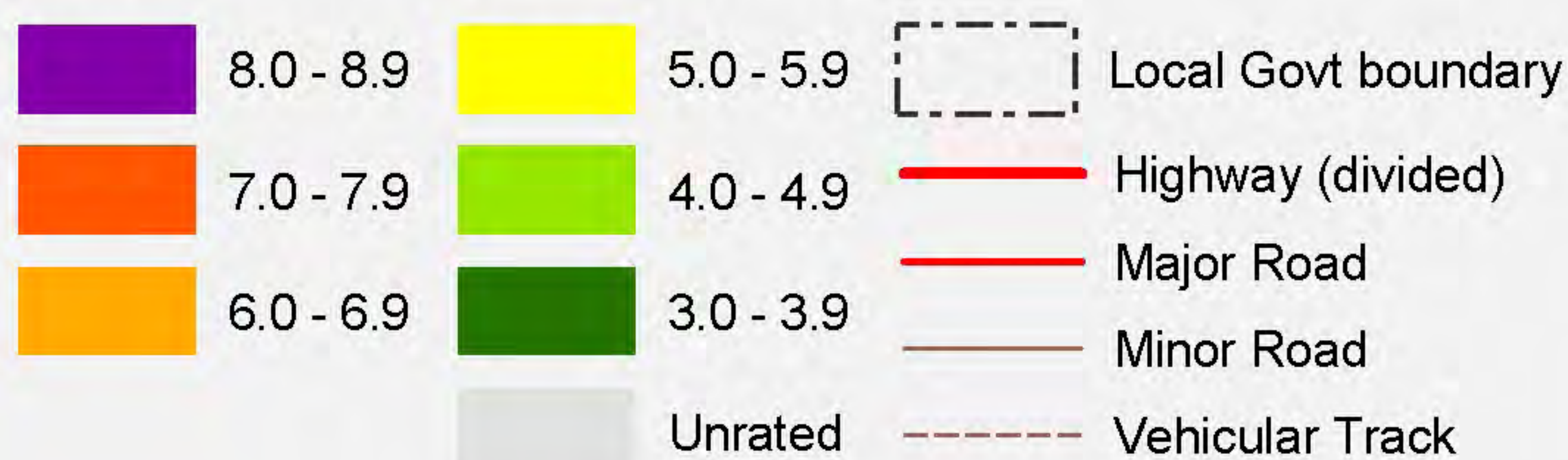


CITY OF VICTOR HARBOR

South Australia



Coastal Landscape Quality Assessment



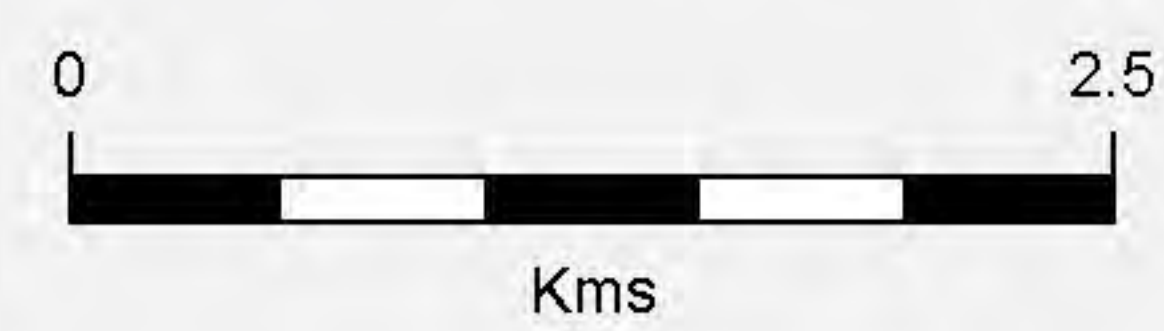
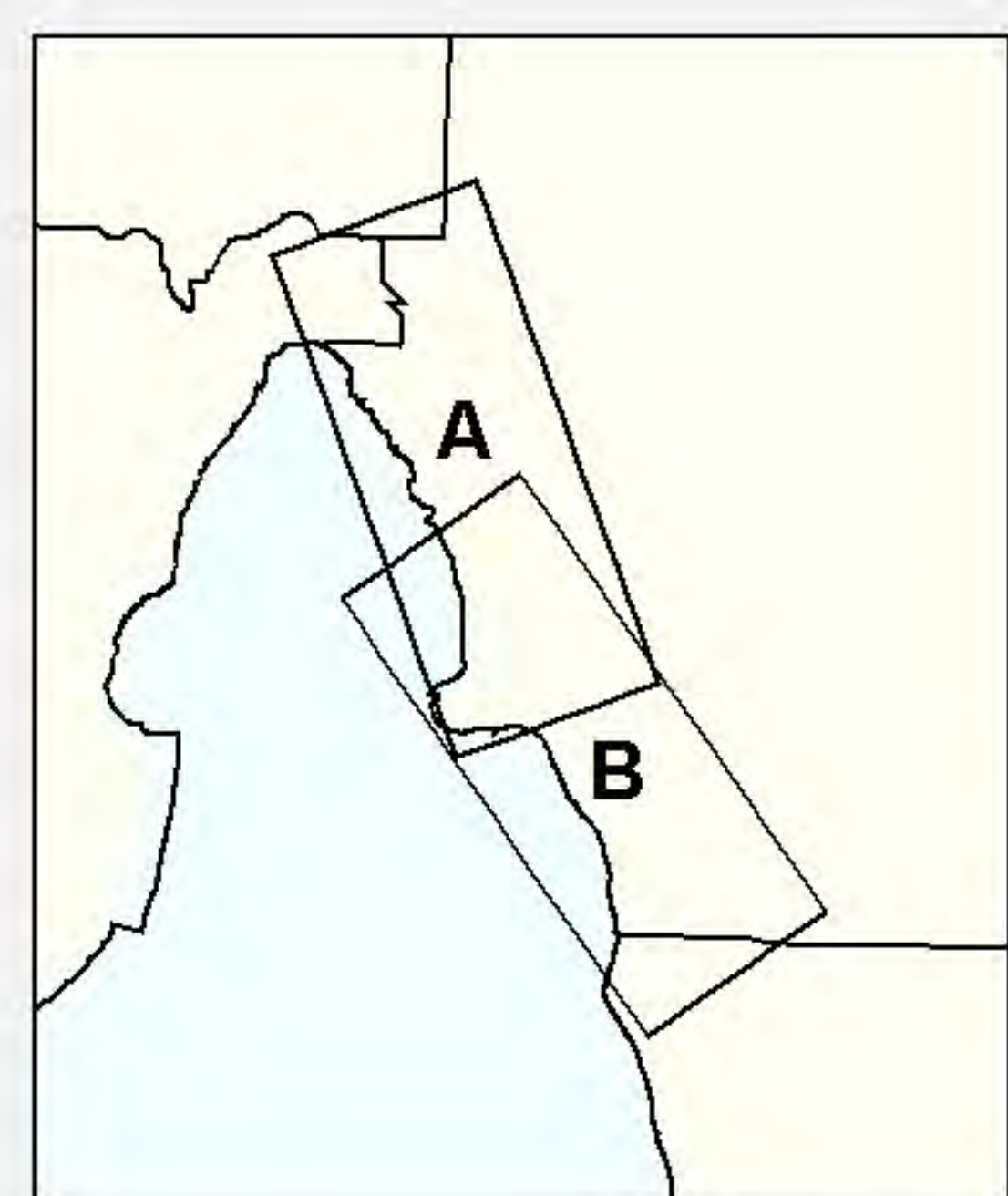
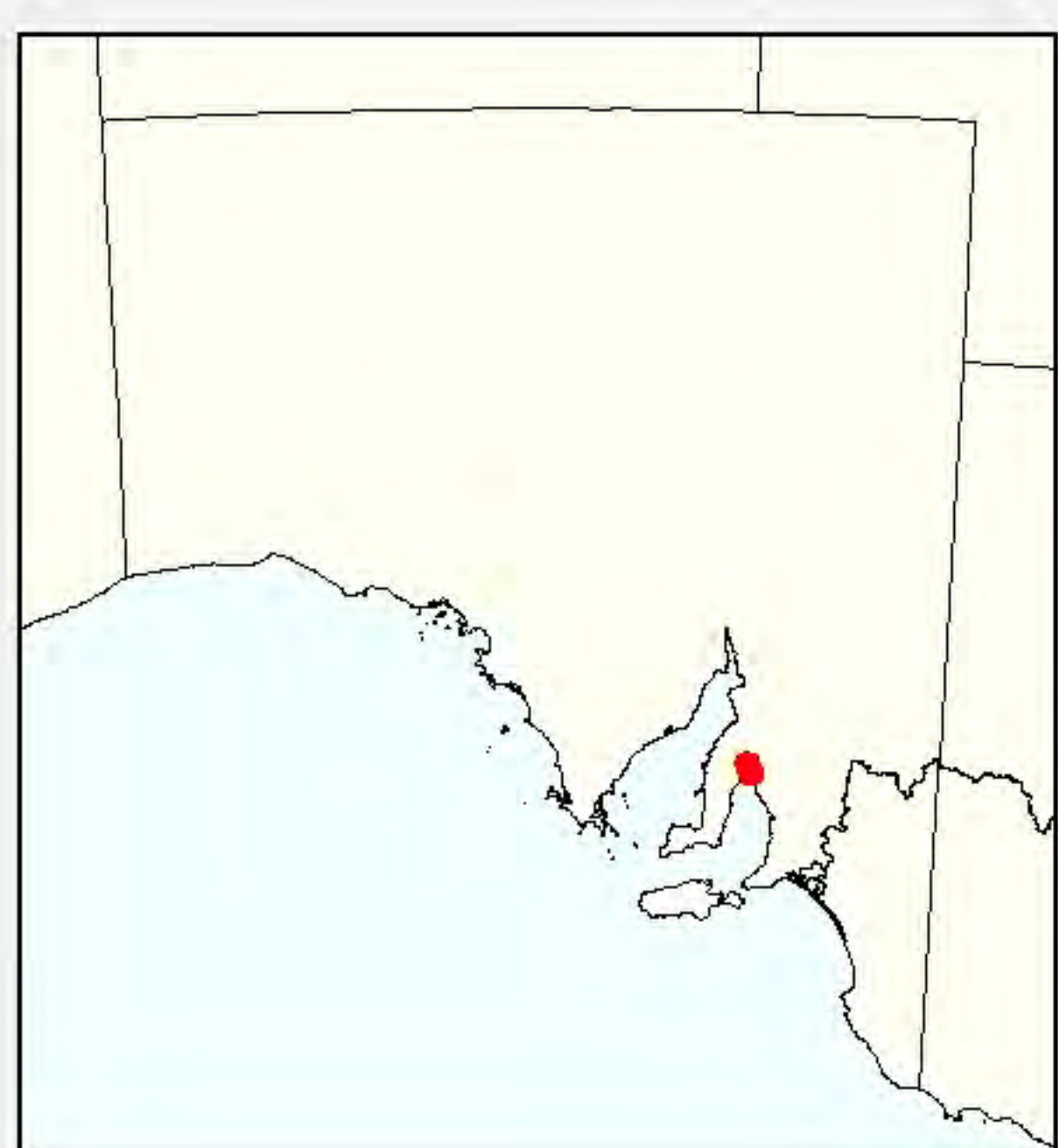
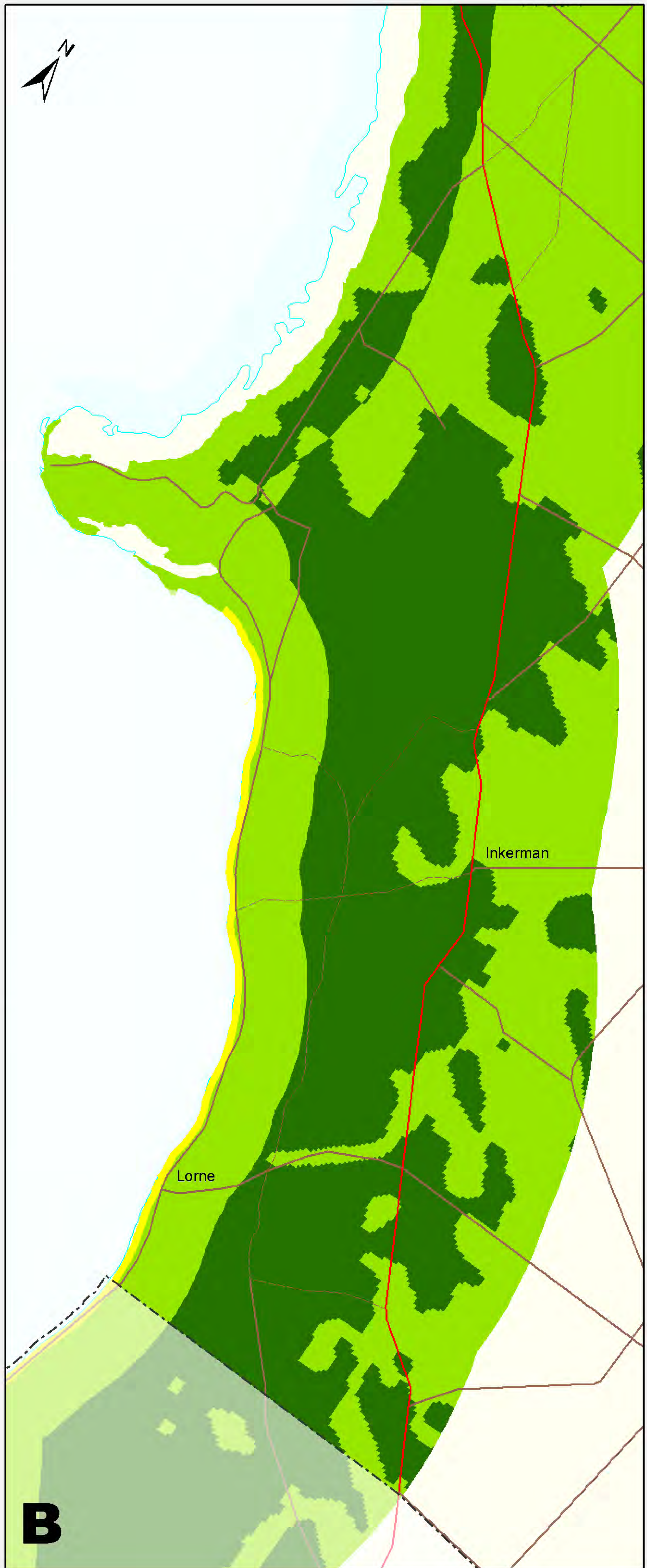
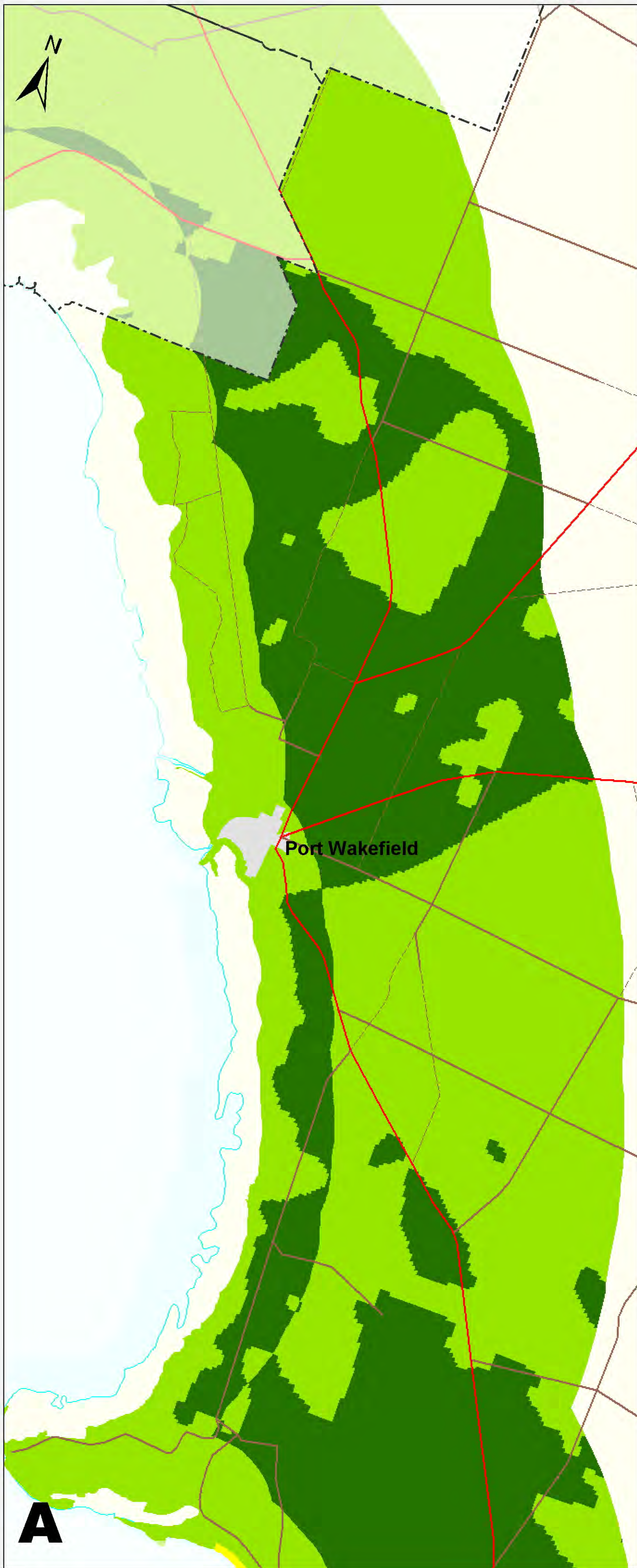
Produced by Environmental Information
Department for Environment and Heritage
GPO Box 1047 Adelaide SA 5001
Web: www.environment.sa.gov.au/mapland
Data Source Quality Assessment data supplied by
Environmental Information - DEH.
Projection Lambert Conformal Conic
Compiled 5 October 2005
Datum Geocentric Datum of Australia, 1994

© Copyright Department for Environment and Heritage 2005.
All Rights Reserved. All works and information displayed are subject to Copyright. For the reproduction or publication beyond that permitted by the Copyright Act 1968 (Cwth) written permission must be sought from the Department.
Although every effort has been made to ensure the accuracy of the information displayed, the Department, its agents, officers and employees make no representations, either express or implied, that the information displayed is accurate or fit for any purpose and expressly disclaims all liability for loss or damage arising from reliance upon the information displayed.

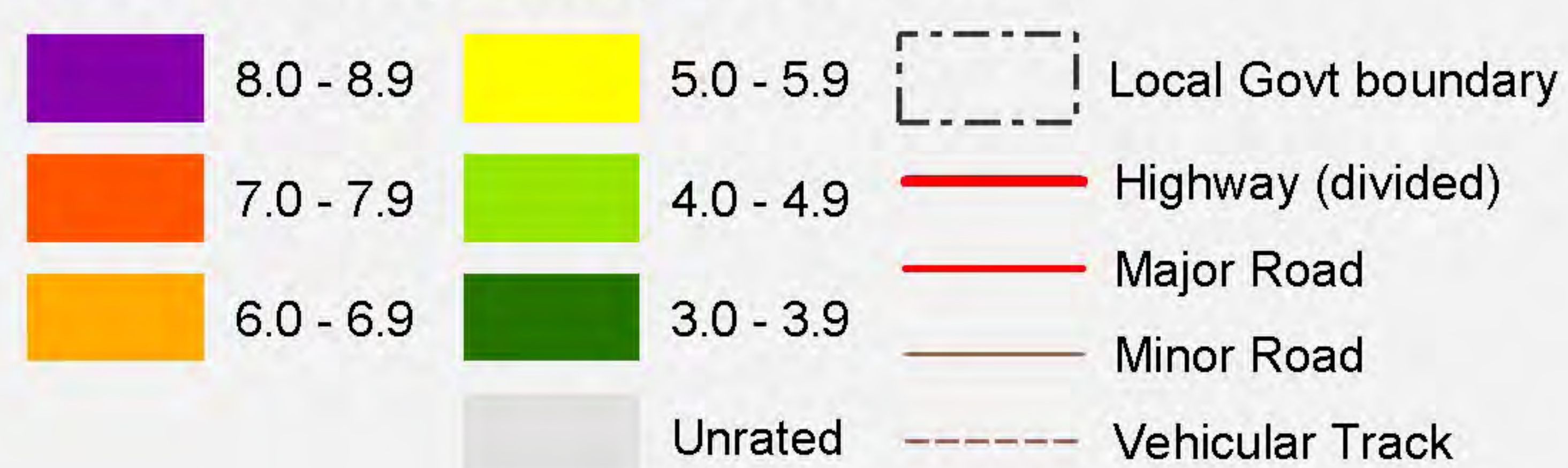


WAKEFIELD REGIONAL COUNCIL

South Australia



Coastal Landscape Quality Assessment



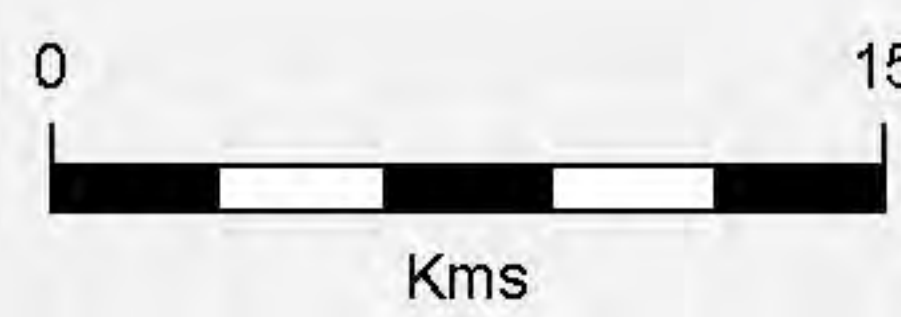
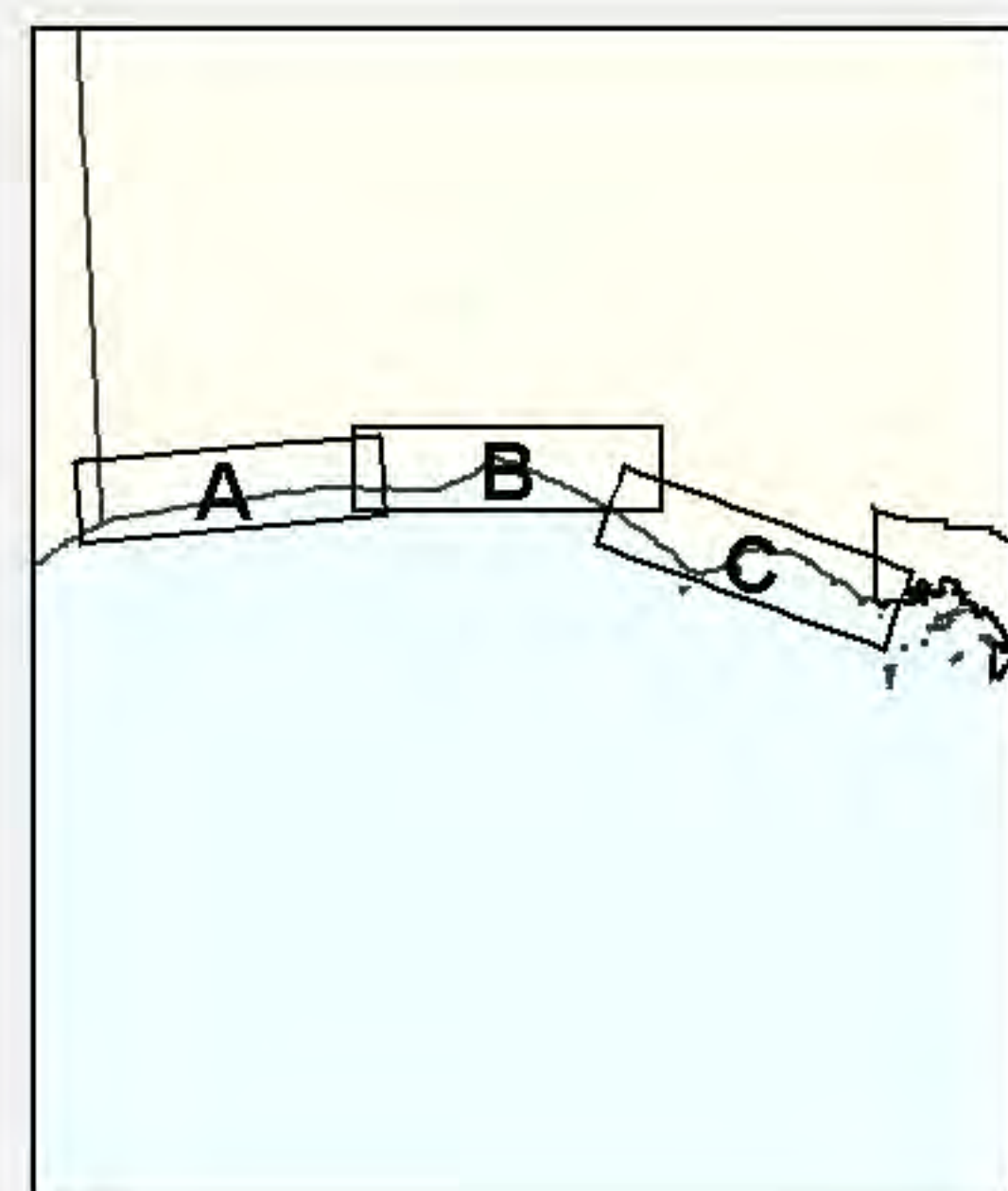
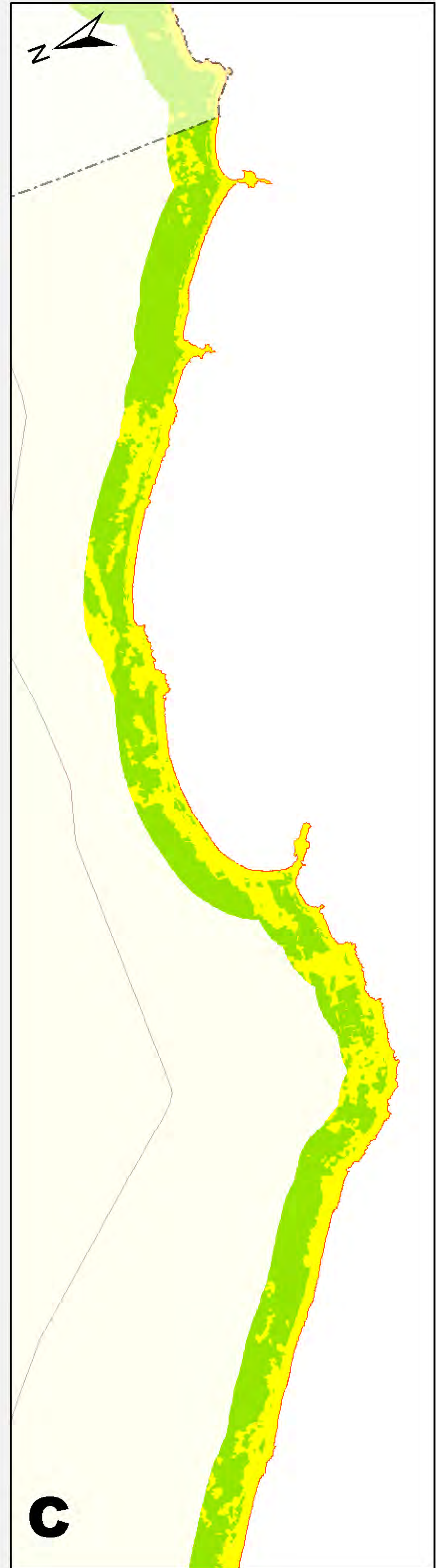
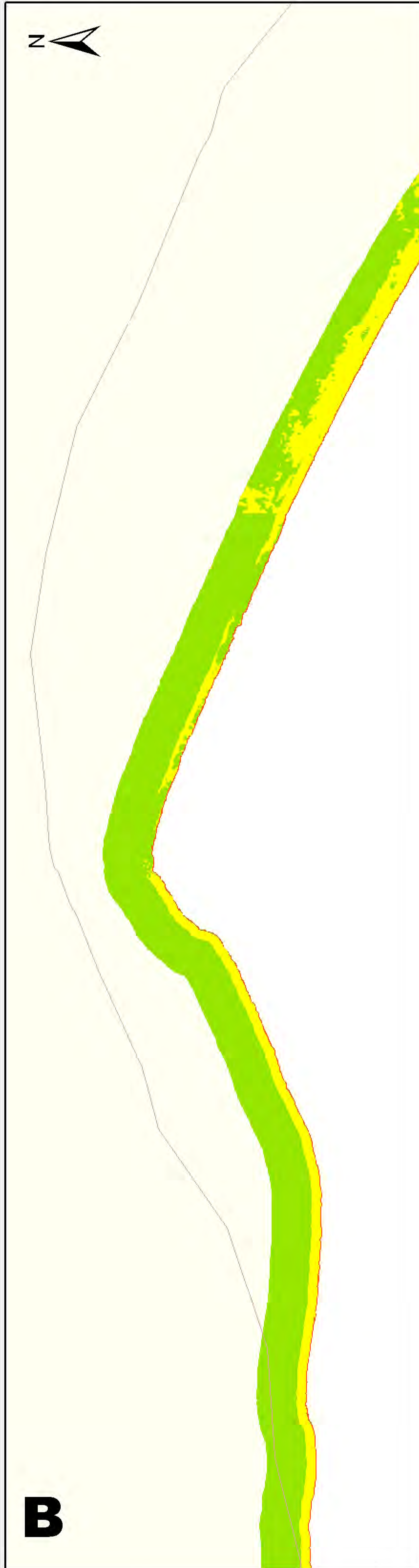
Produced by Environmental Information
Department for Environment and Heritage
GPO Box 1047 Adelaide SA 5001
Web: www.environment.sa.gov.au/mapland
Data Source Quality Assessment data supplied by
Environmental Information - DEH.
Projection Lambert Conformal Conic
Compiled 5 October 2005
Datum Geocentric Datum of Australia, 1994

© Copyright Department for Environment and Heritage 2005.
All Rights Reserved. All works and information displayed are subject to Copyright. For the reproduction or publication beyond that permitted by the Copyright Act 1968 (Cwth) written permission must be sought from the Department.
Although every effort has been made to ensure the accuracy of the information displayed, the Department, its agents, officers and employees make no representations, either express or implied, that the information displayed is accurate or fit for any purpose and expressly disclaims all liability for loss or damage arising from reliance upon the information displayed.




WEST COAST - BORDER

South Australia




Coastal Landscape Quality Assessment



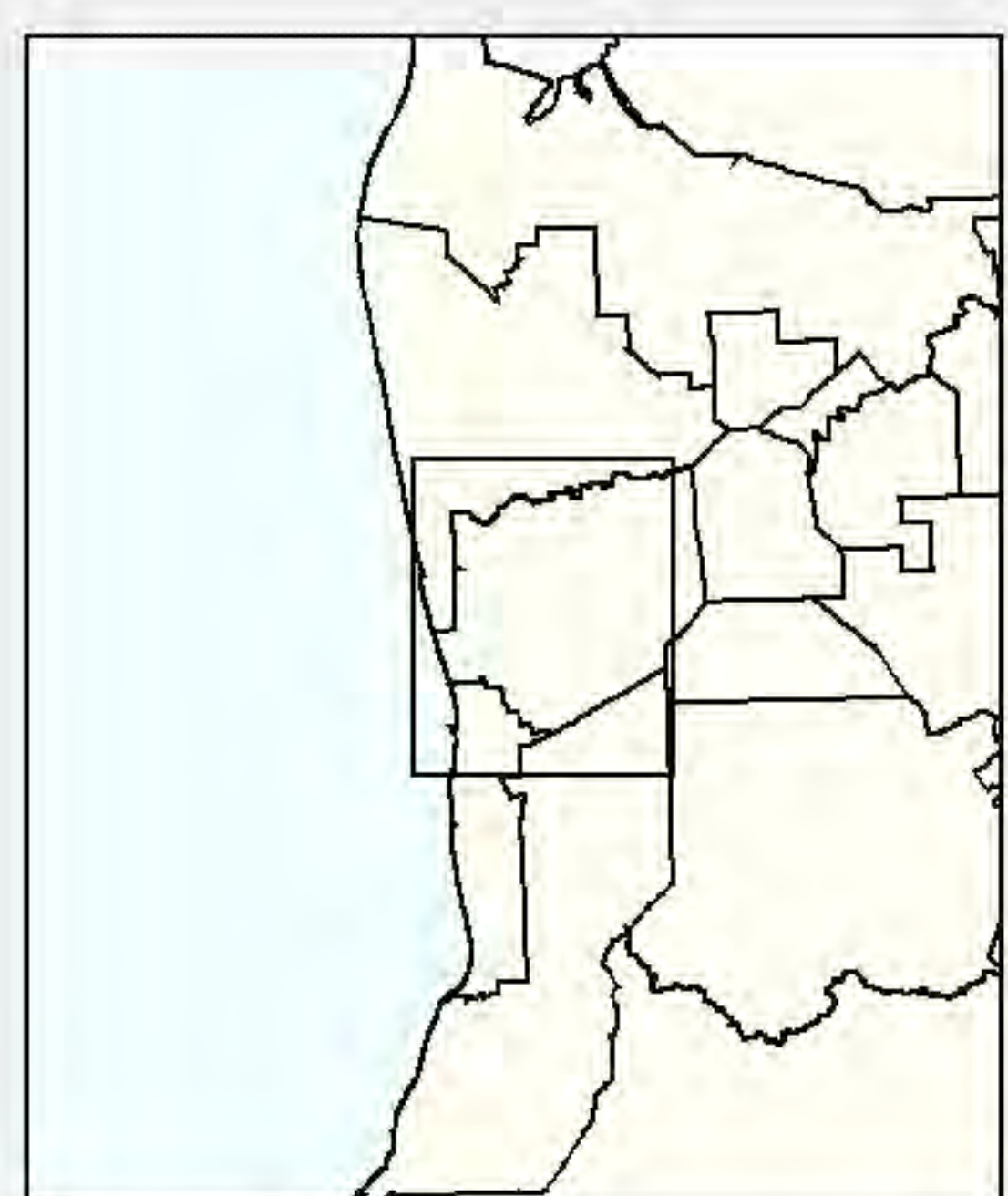
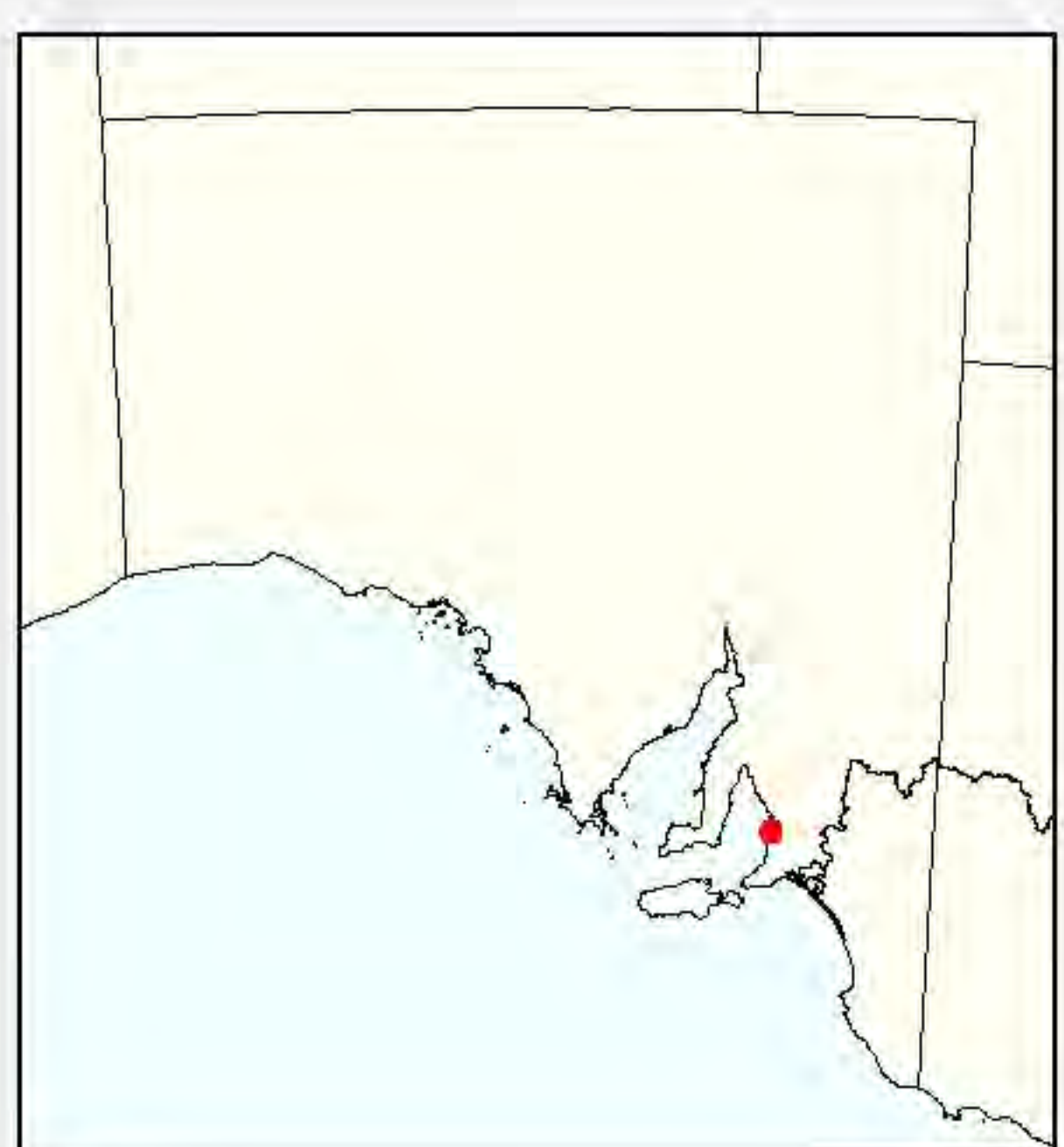
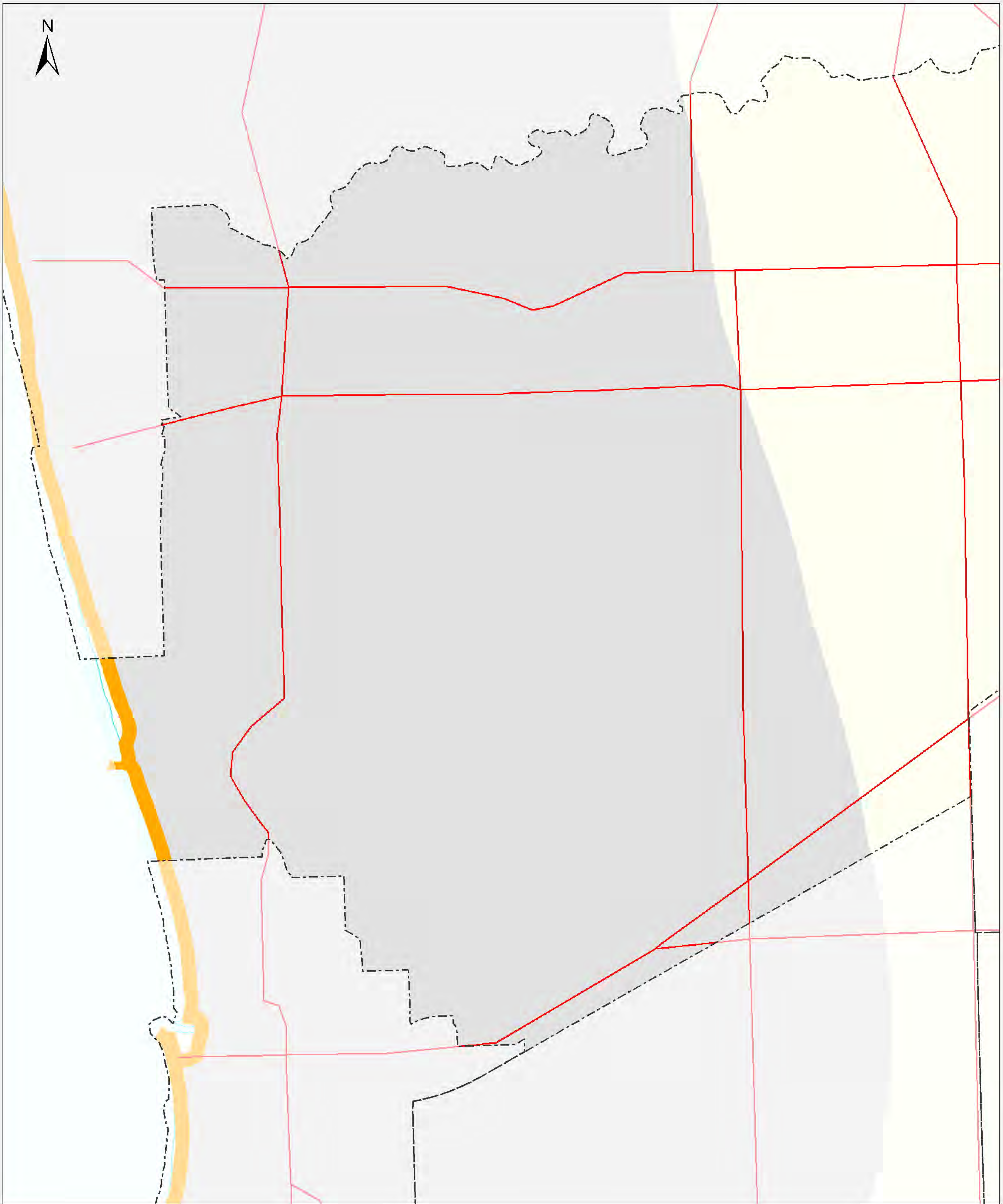
Produced by Environmental Information
Department for Environment and Heritage
GPO Box 1047 Adelaide SA 5001
Web: www.environment.sa.gov.au/mapland
Data Source Quality Assessment data supplied by
Environmental Information - DEH.
Projection Lambert Conformal Conic
Compiled 5 October 2005
Datum Geocentric Datum of Australia, 1994

© Copyright Department for Environment and Heritage 2005.
All Rights Reserved. All works and information displayed are subject to Copyright. For the reproduction or publication beyond that permitted by the Copyright Act 1968 (Cwth) written permission must be sought from the Department.
Although every effort has been made to ensure the accuracy of the information displayed, the Department, its agents, officers and employees make no representations, either express or implied, that the information displayed is accurate or fit for any purpose and expressly disclaims all liability for loss or damage arising from reliance upon the information displayed.

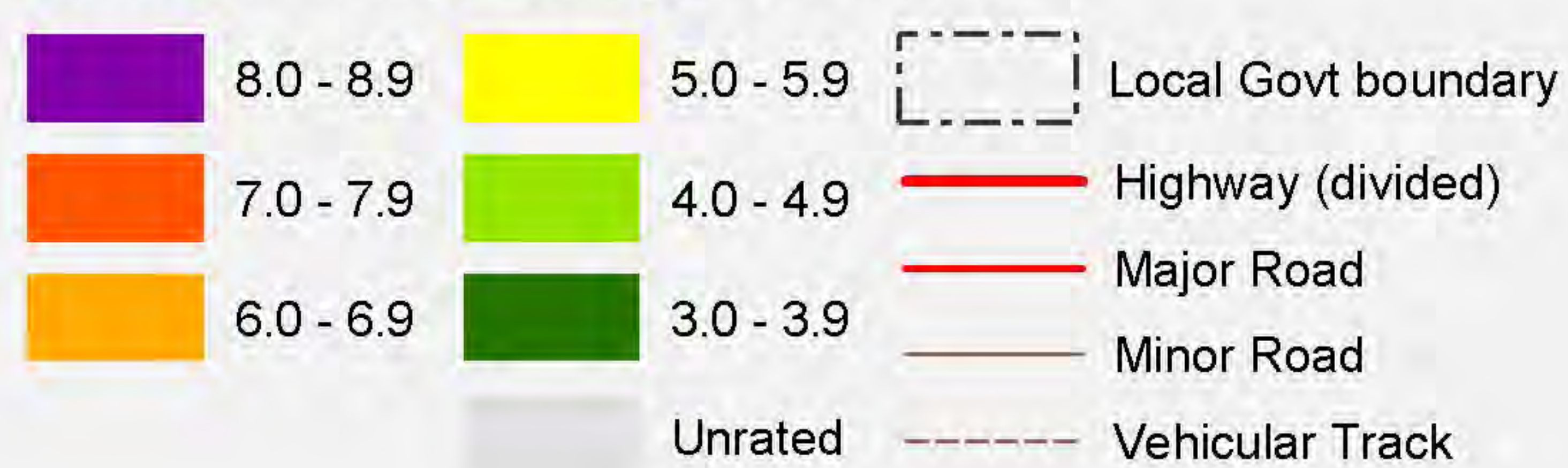


CITY of WEST TORRENS

South Australia



Coastal Landscape Quality Assessment



Produced by Environmental Information
Department for Environment and Heritage
GPO Box 1047 Adelaide SA 5001
Web: www.environment.sa.gov.au/mapland

Data Source Quality Assessment data supplied by
Environmental Information - DEH.

Projection Lambert Conformal Conic
Compiled 5 October 2005
Datum Geocentric Datum of Australia, 1994

© Copyright Department for Environment and Heritage 2005.
All Rights Reserved. All works and information displayed are subject to Copyright. For the reproduction or publication beyond that permitted by the Copyright Act 1968 (Cwth) written permission must be sought from the Department.

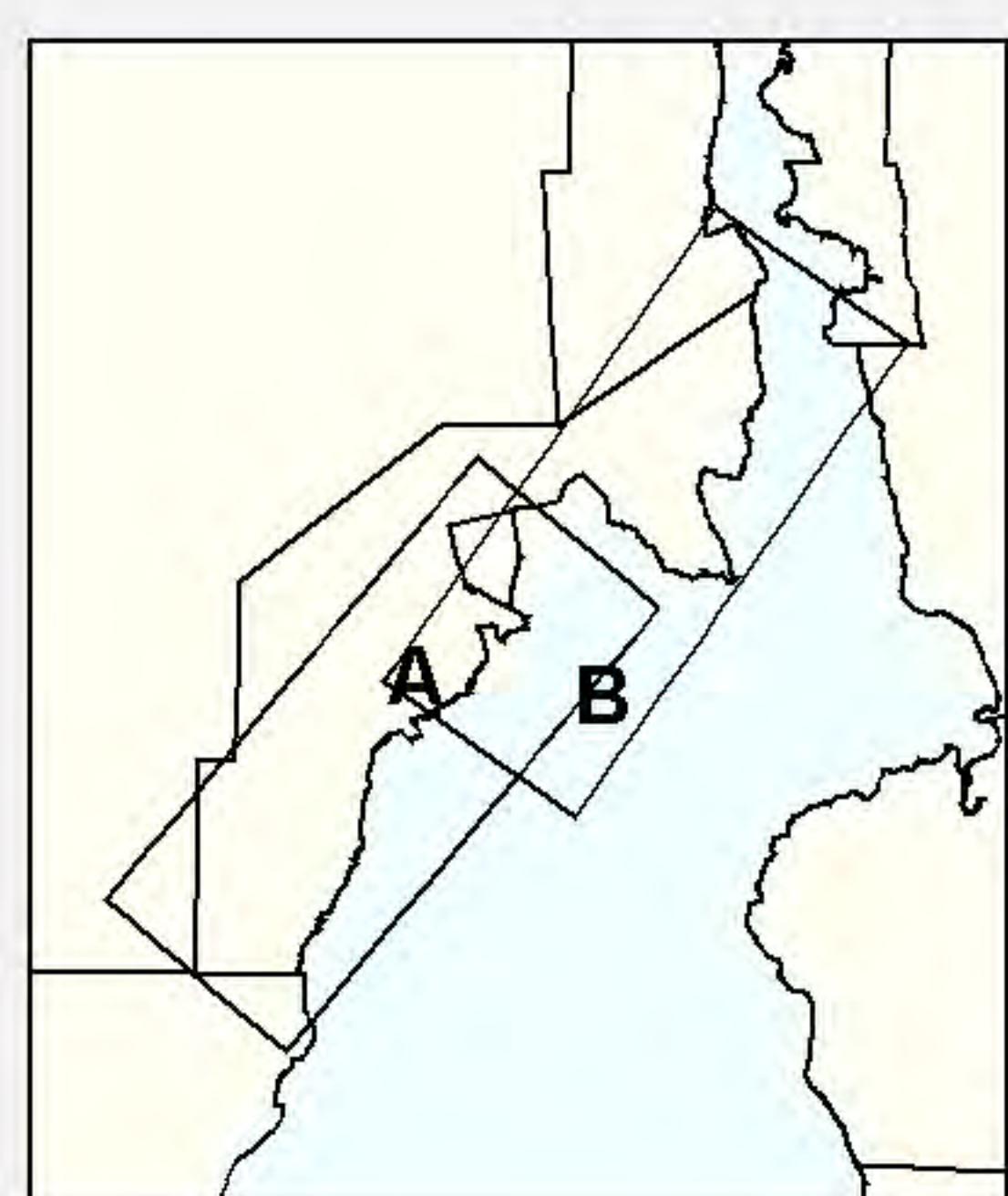
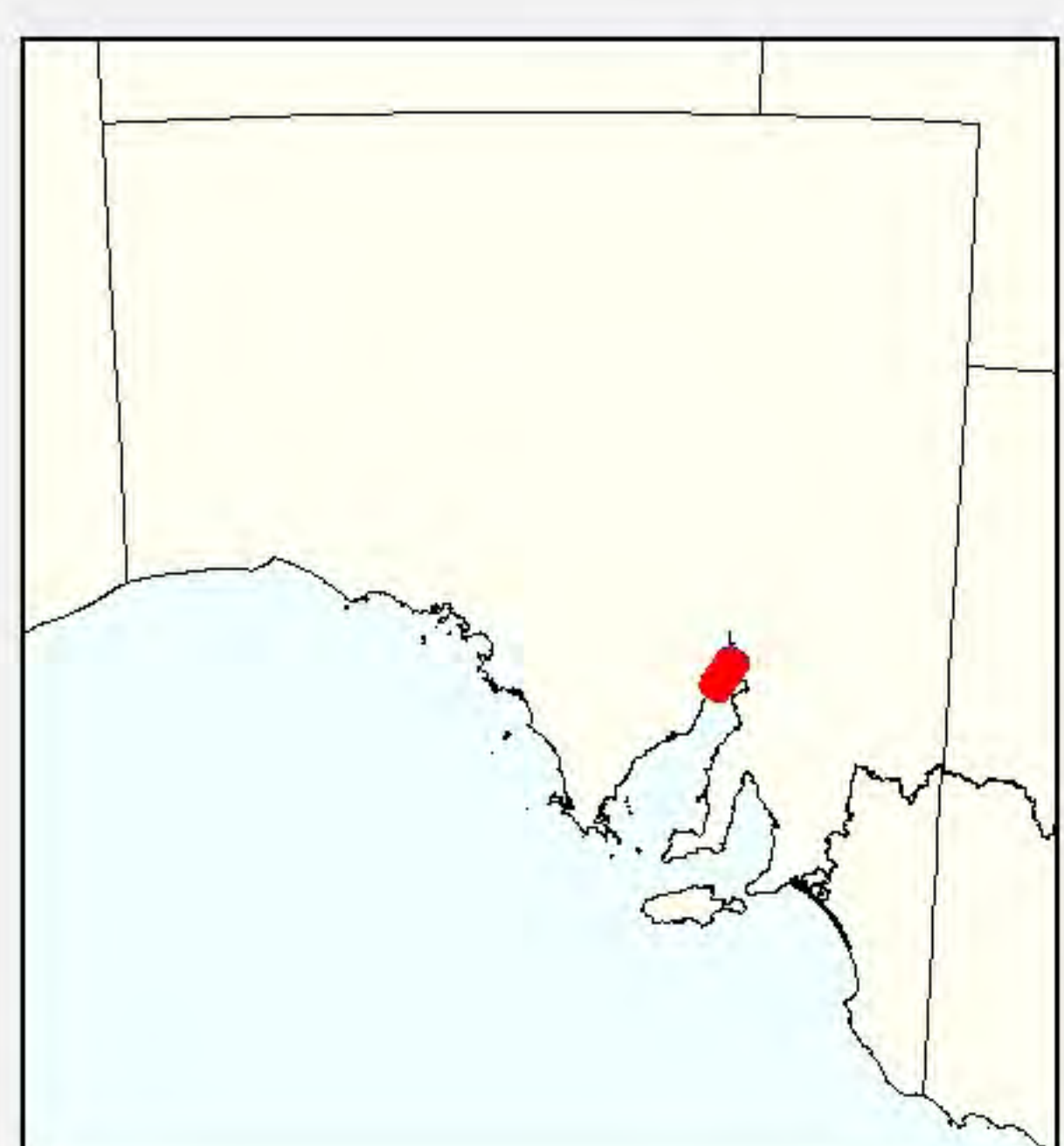

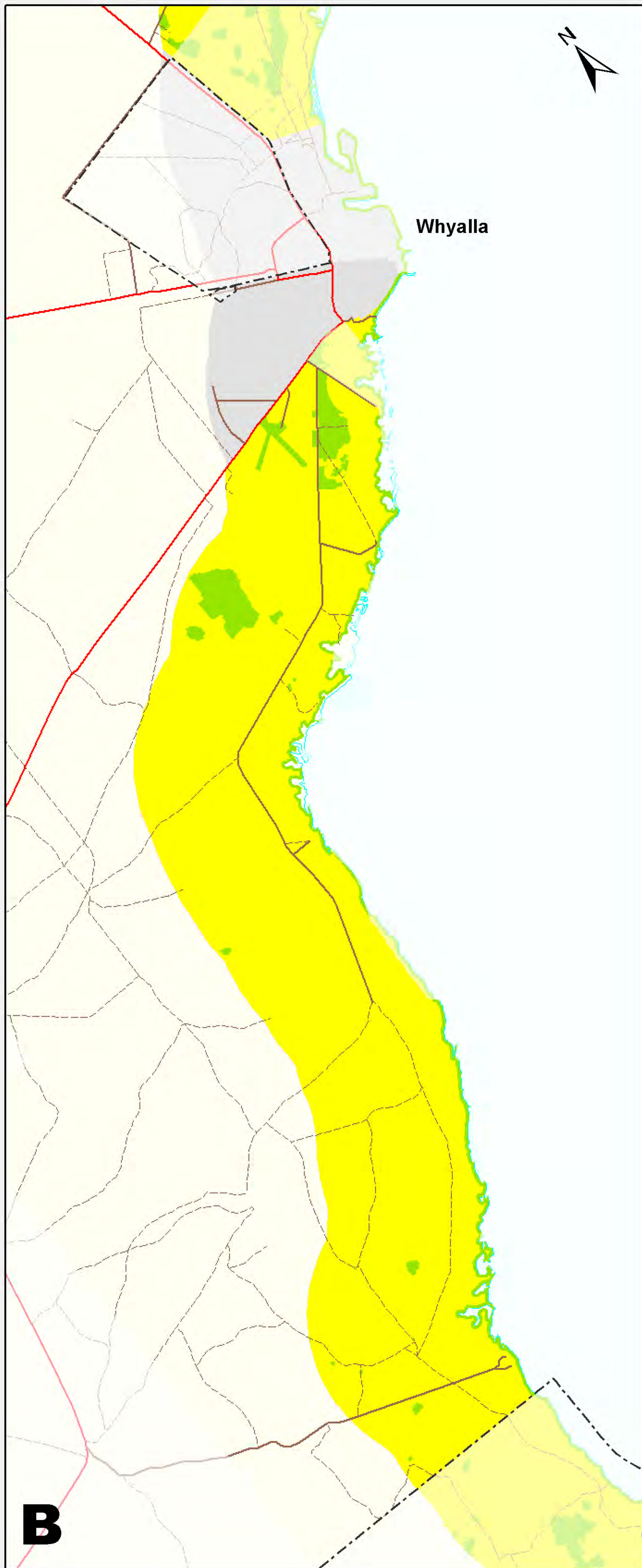
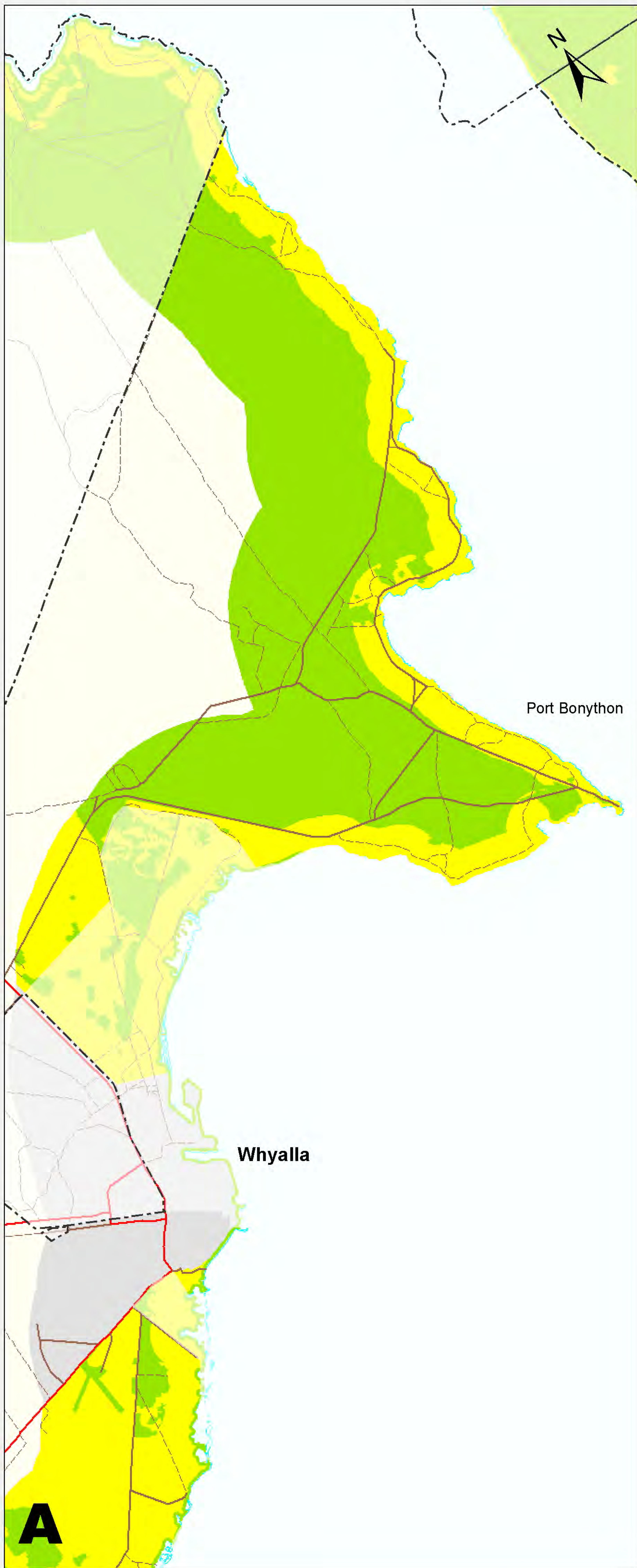
Although every effort has been made to ensure the accuracy of the information displayed, the Department, its agents, officers and employees make no representations, either express or implied, that the information displayed is accurate or fit for any purpose and expressly disclaims all liability for loss or damage arising from reliance upon the information displayed.



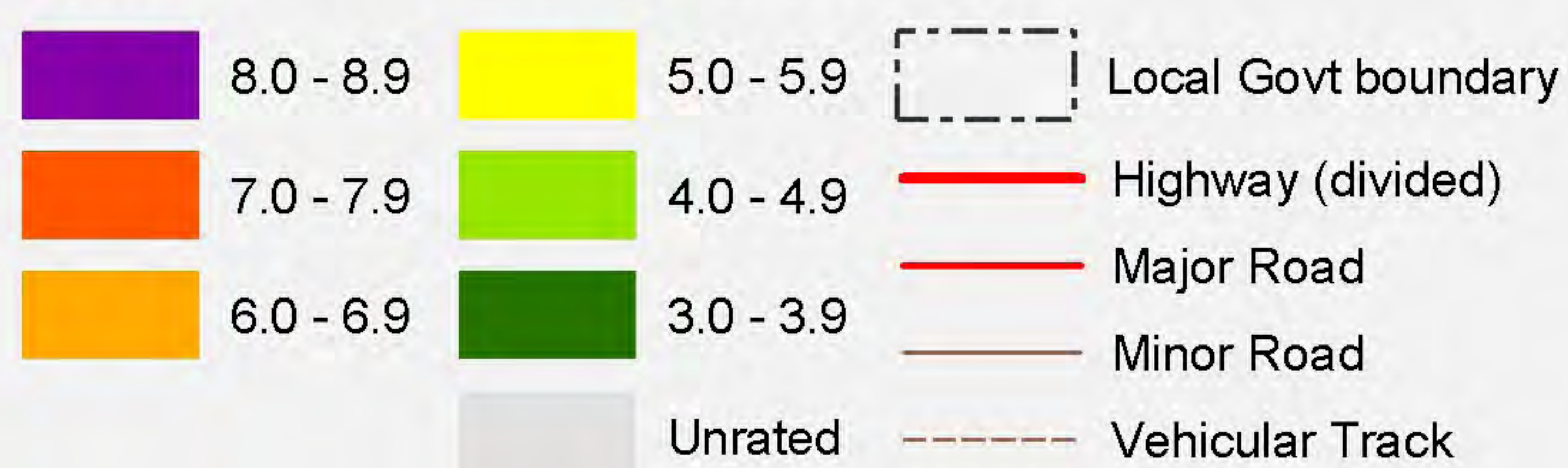
Government of South Australia
Department for Environment
and Heritage

CITY WHYALLA

South Australia



Coastal Landscape Quality Assessment



Produced by Environmental Information
Department for Environment and Heritage
GPO Box 1047 Adelaide SA 5001
Web: www.environment.sa.gov.au/mapland
Data Source Quality Assessment data supplied by
Environmental Information - DEH.
Projection Lambert Conformal Conic
Compiled 5 October 2005
Datum Geocentric Datum of Australia, 1994

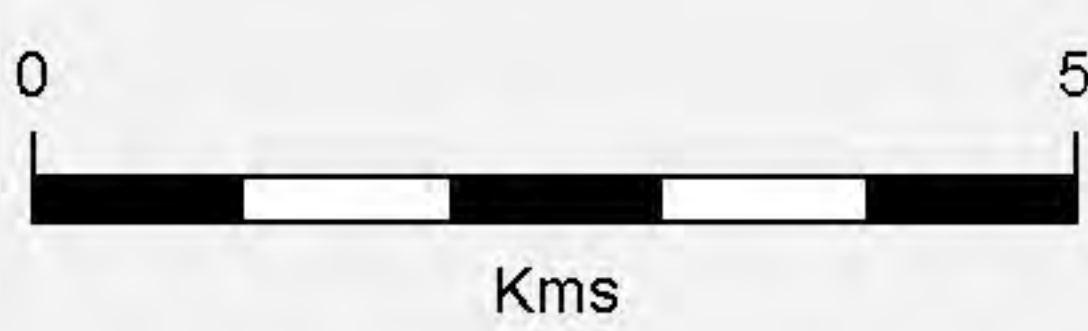
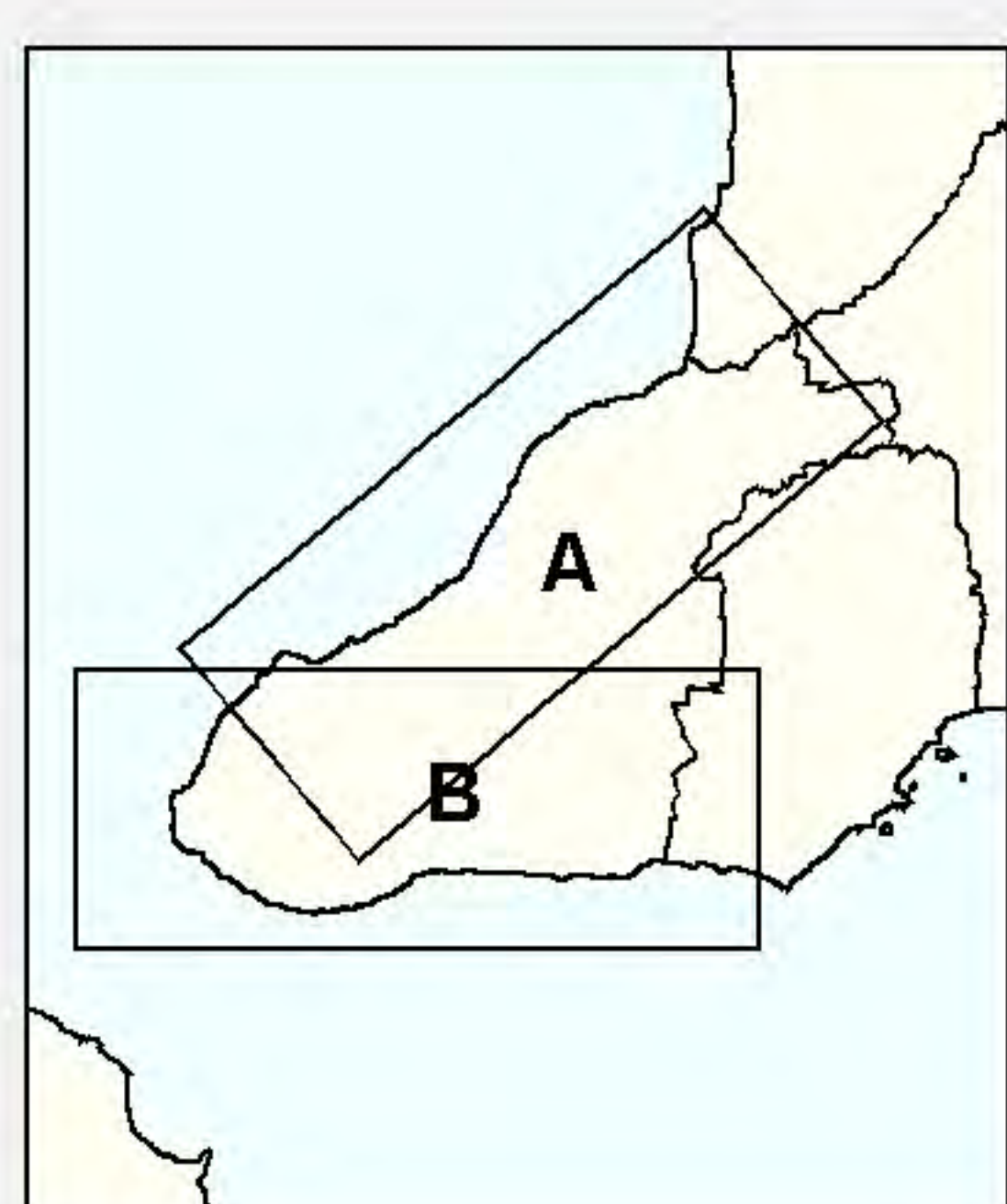
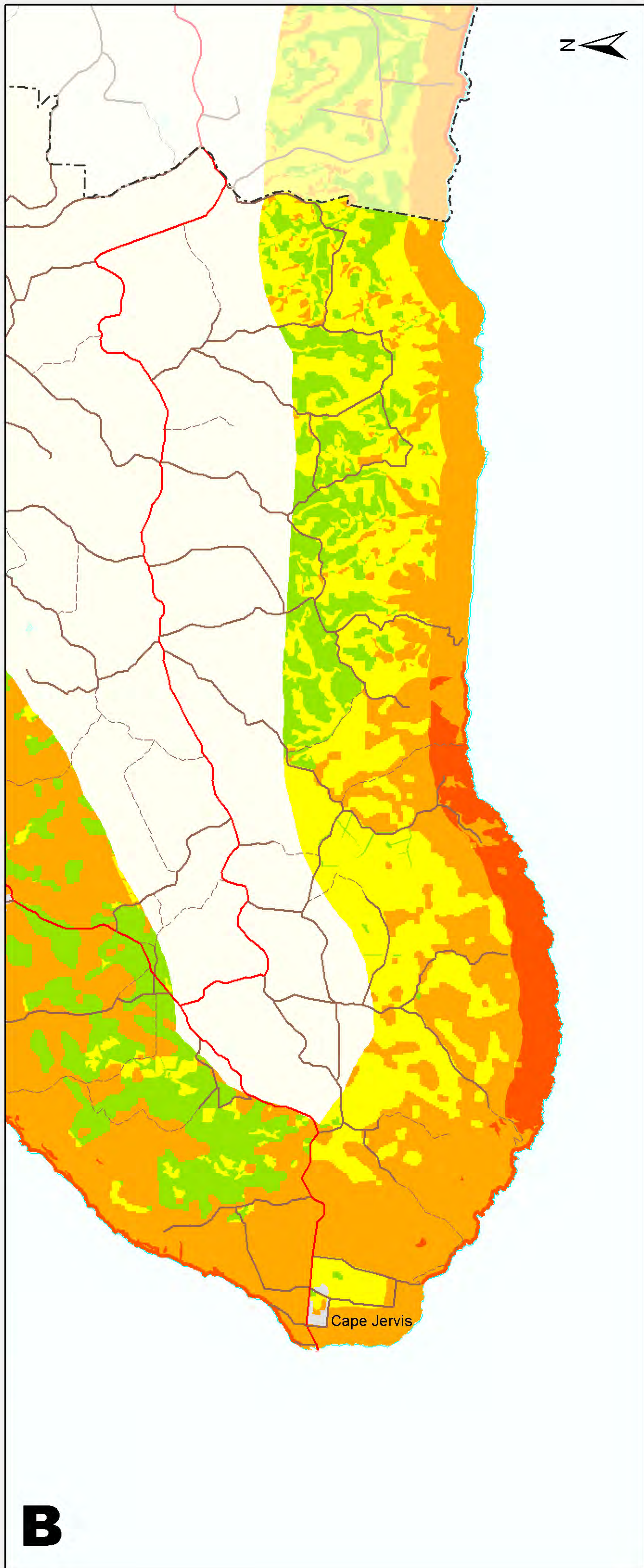
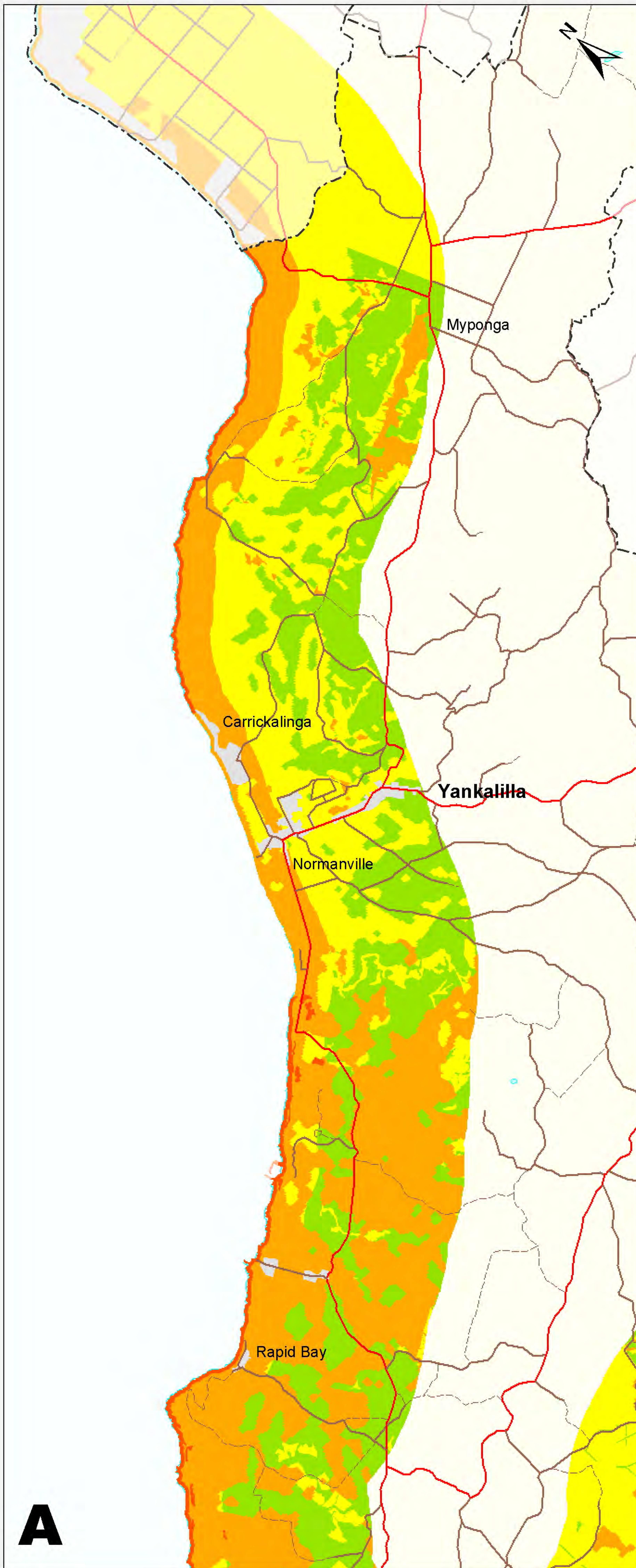
© Copyright Department for Environment and Heritage 2005.
All Rights Reserved. All works and information displayed are subject to Copyright. For
the reproduction or publication beyond that permitted by the Copyright Act 1968 (Cwlth)
written permission must be sought from the Department.

Although every effort has been made to ensure the accuracy of the information displayed,
the Department, its agents, officers and employees make no representations, either express
or implied, that the information displayed is accurate or fit for any purpose and expressly
disclaims all liability for loss or damage arising from reliance upon the information displayed.

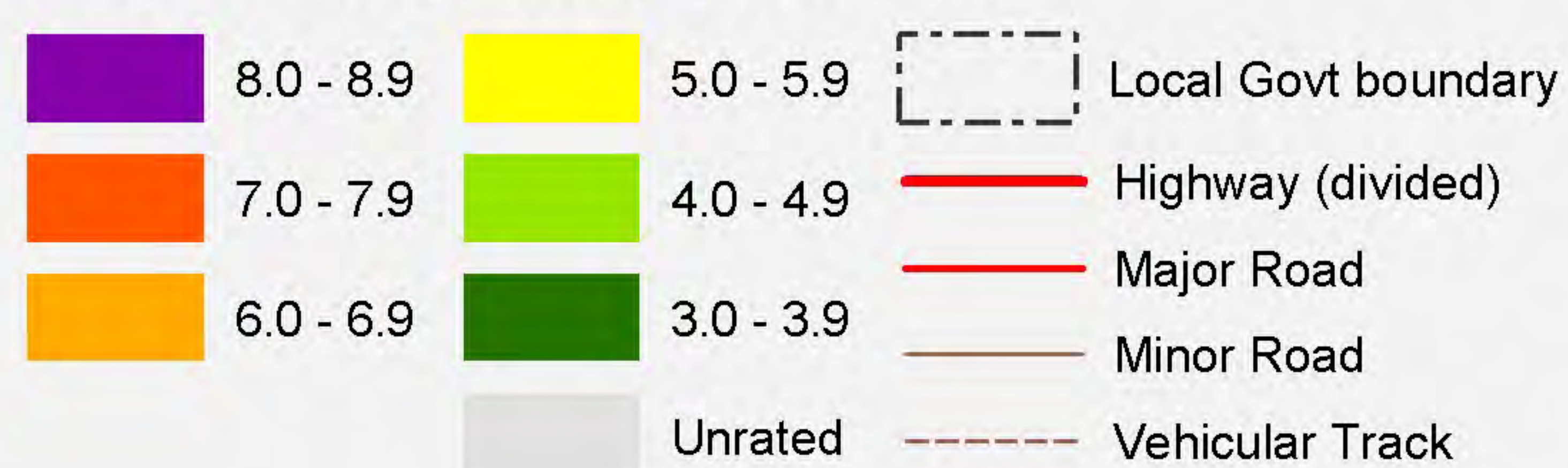


DC YANKALILLA

South Australia



Coastal Landscape Quality Assessment

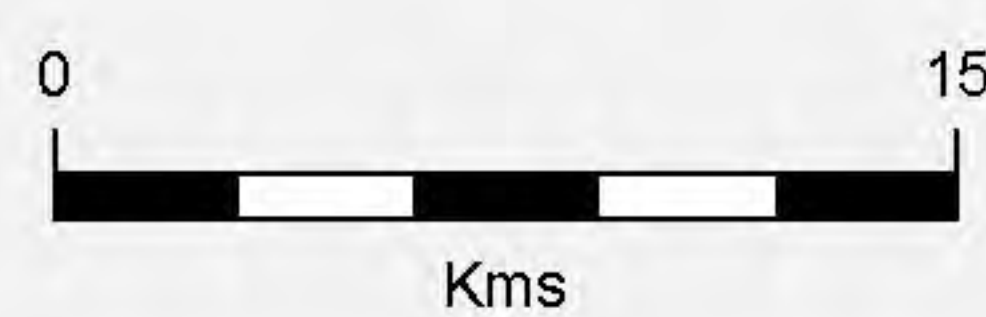
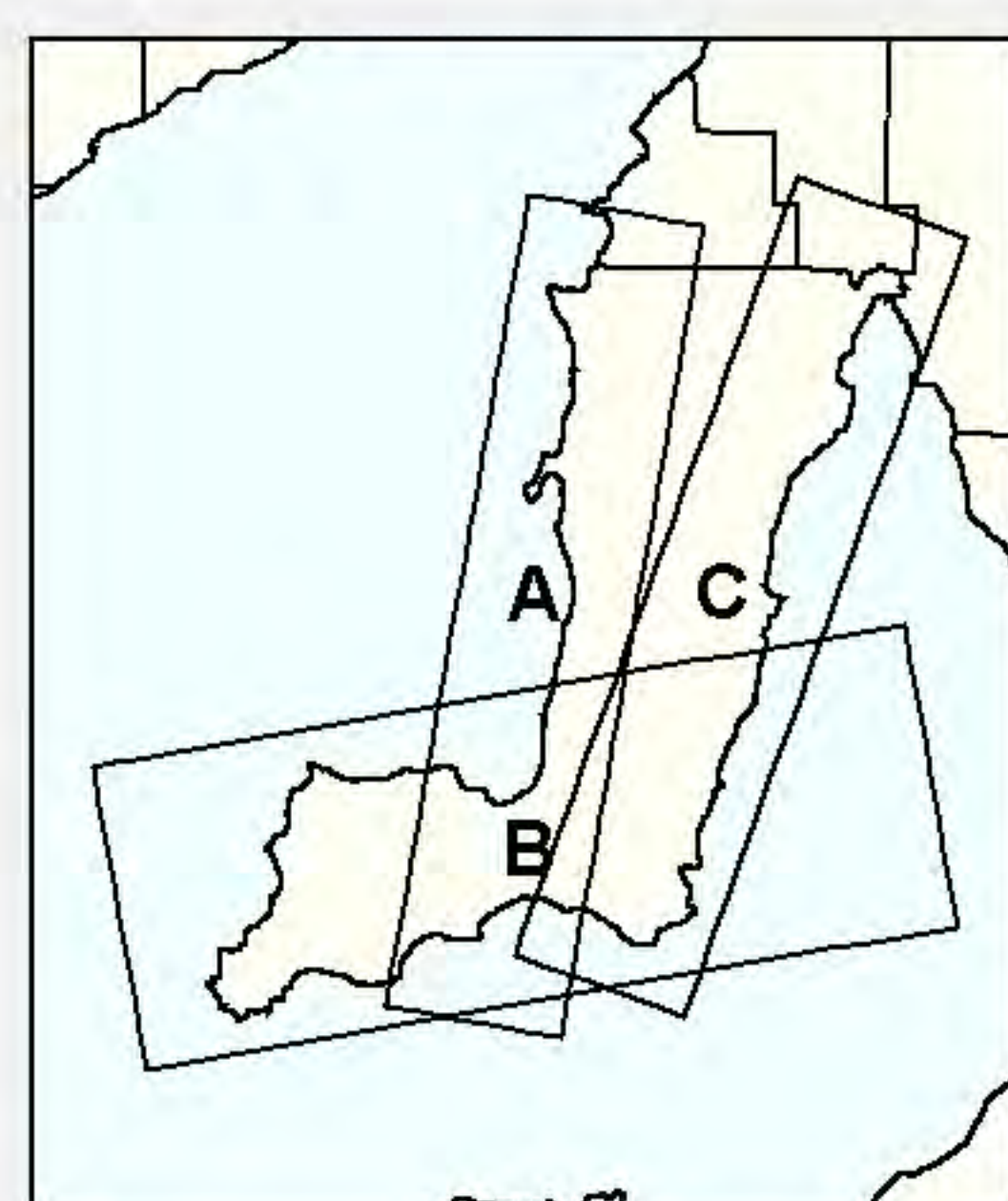
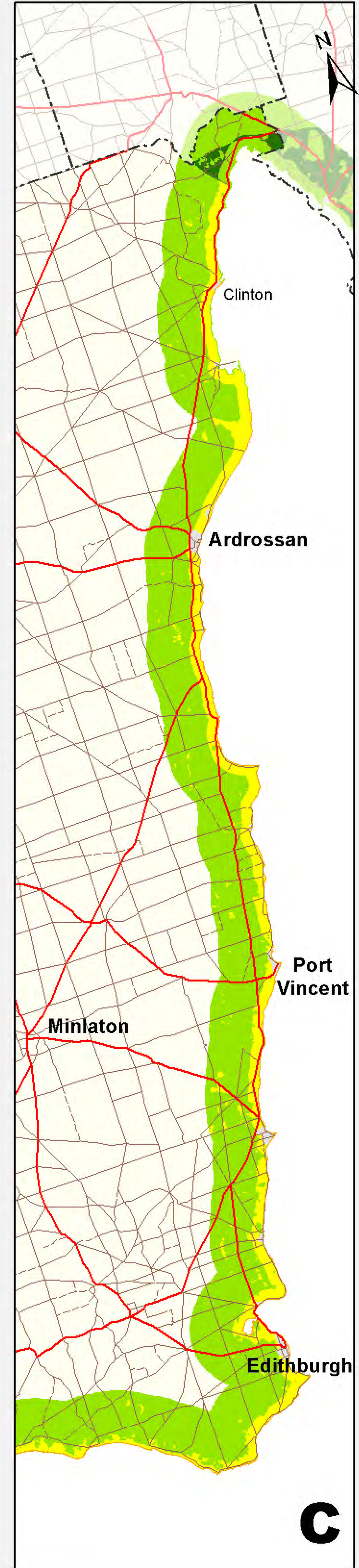
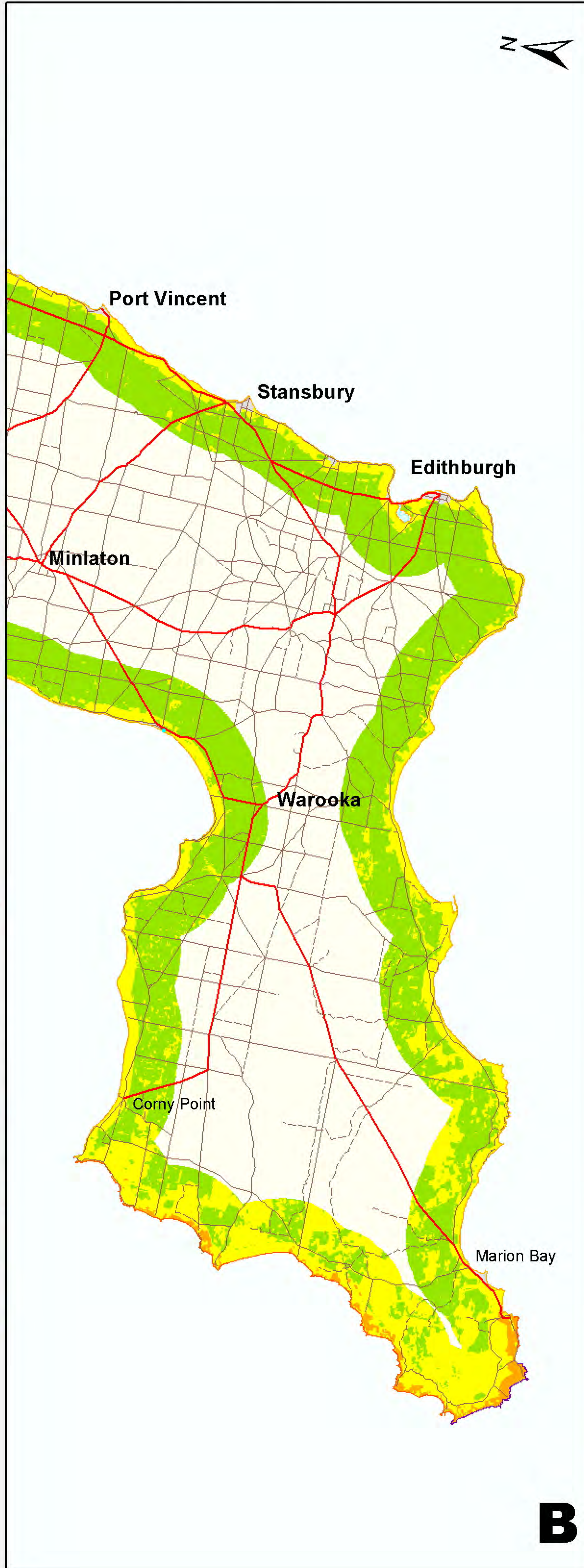
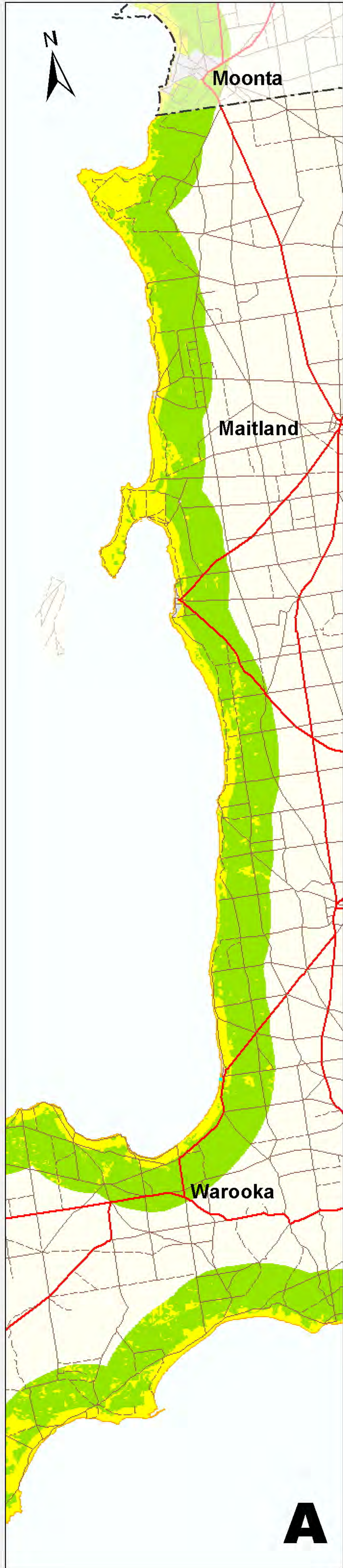


Produced by Environmental Information
Department for Environment and Heritage
GPO Box 1047 Adelaide SA 5001
Web: www.environment.sa.gov.au/mapland
Data Source Quality Assessment data supplied by
Environmental Information - DEH.
Projection Lambert Conformal Conic
Compiled 5 October 2005
Datum Geocentric Datum of Australia, 1994

© Copyright Department for Environment and Heritage 2005.
All Rights Reserved. All works and information displayed are subject to Copyright. For the reproduction or publication beyond that permitted by the Copyright Act 1968 (Cwth) written permission must be sought from the Department.
Although every effort has been made to ensure the accuracy of the information displayed, the Department, its agents, officers and employees make no representations, either express or implied, that the information displayed is accurate or fit for any purpose and expressly disclaims all liability for loss or damage arising from reliance upon the information displayed.



DC of YORKE PENINSULA South Australia



Coastal Landscape Quality Assessment

<table border="0"> <tr> <td style="background-color: purple; width: 20px; height: 10px;"></td> <td>8.0 - 8.9</td> </tr> <tr> <td style="background-color: orange; width: 20px; height: 10px;"></td> <td>7.0 - 7.9</td> </tr> <tr> <td style="background-color: yellow-orange; width: 20px; height: 10px;"></td> <td>6.0 - 6.9</td> </tr> </table>		8.0 - 8.9		7.0 - 7.9		6.0 - 6.9	<table border="0"> <tr> <td style="background-color: yellow; width: 20px; height: 10px;"></td> <td>5.0 - 5.9</td> </tr> <tr> <td style="background-color: light-green; width: 20px; height: 10px;"></td> <td>4.0 - 4.9</td> </tr> <tr> <td style="background-color: green; width: 20px; height: 10px;"></td> <td>3.0 - 3.9</td> </tr> <tr> <td style="background-color: grey; width: 20px; height: 10px;"></td> <td>Unrated</td> </tr> </table>		5.0 - 5.9		4.0 - 4.9		3.0 - 3.9		Unrated	<table border="0"> <tr> <td style="border: 1px dashed black; width: 20px; height: 10px;"></td> <td>Local Govt boundary</td> </tr> <tr> <td style="border-bottom: 2px solid red; width: 20px;"></td> <td>Highway (divided)</td> </tr> <tr> <td style="border-bottom: 1px solid red; width: 20px;"></td> <td>Major Road</td> </tr> <tr> <td style="border-bottom: 1px solid grey; width: 20px;"></td> <td>Minor Road</td> </tr> <tr> <td style="border-bottom: 1px dashed grey; width: 20px;"></td> <td>Vehicular Track</td> </tr> </table>		Local Govt boundary		Highway (divided)		Major Road		Minor Road		Vehicular Track
	8.0 - 8.9																									
	7.0 - 7.9																									
	6.0 - 6.9																									
	5.0 - 5.9																									
	4.0 - 4.9																									
	3.0 - 3.9																									
	Unrated																									
	Local Govt boundary																									
	Highway (divided)																									
	Major Road																									
	Minor Road																									
	Vehicular Track																									

Produced by Environmental Information
Department for Environment and Heritage
GPO Box 1047 Adelaide SA 5001
Web: www.environment.sa.gov.au/mapland
Data Source Quality Assessment data supplied by
Environmental Information - DEH.
Projection Lambert Conformal Conic
Compiled 5 October 2005
Datum Geocentric Datum of Australia, 1994

© Copyright Department for Environment and Heritage 2005.
All Rights Reserved. All works and information displayed are subject to Copyright. For the reproduction or publication beyond that permitted by the Copyright Act 1968 (Cwth) written permission must be sought from the Department.
Although every effort has been made to ensure the accuracy of the information displayed, the Department, its agents, officers and employees make no representations, either express or implied, that the information displayed is accurate or fit for any purpose and expressly disclaims all liability for loss or damage arising from reliance upon the information displayed.

