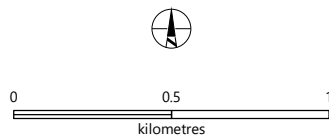
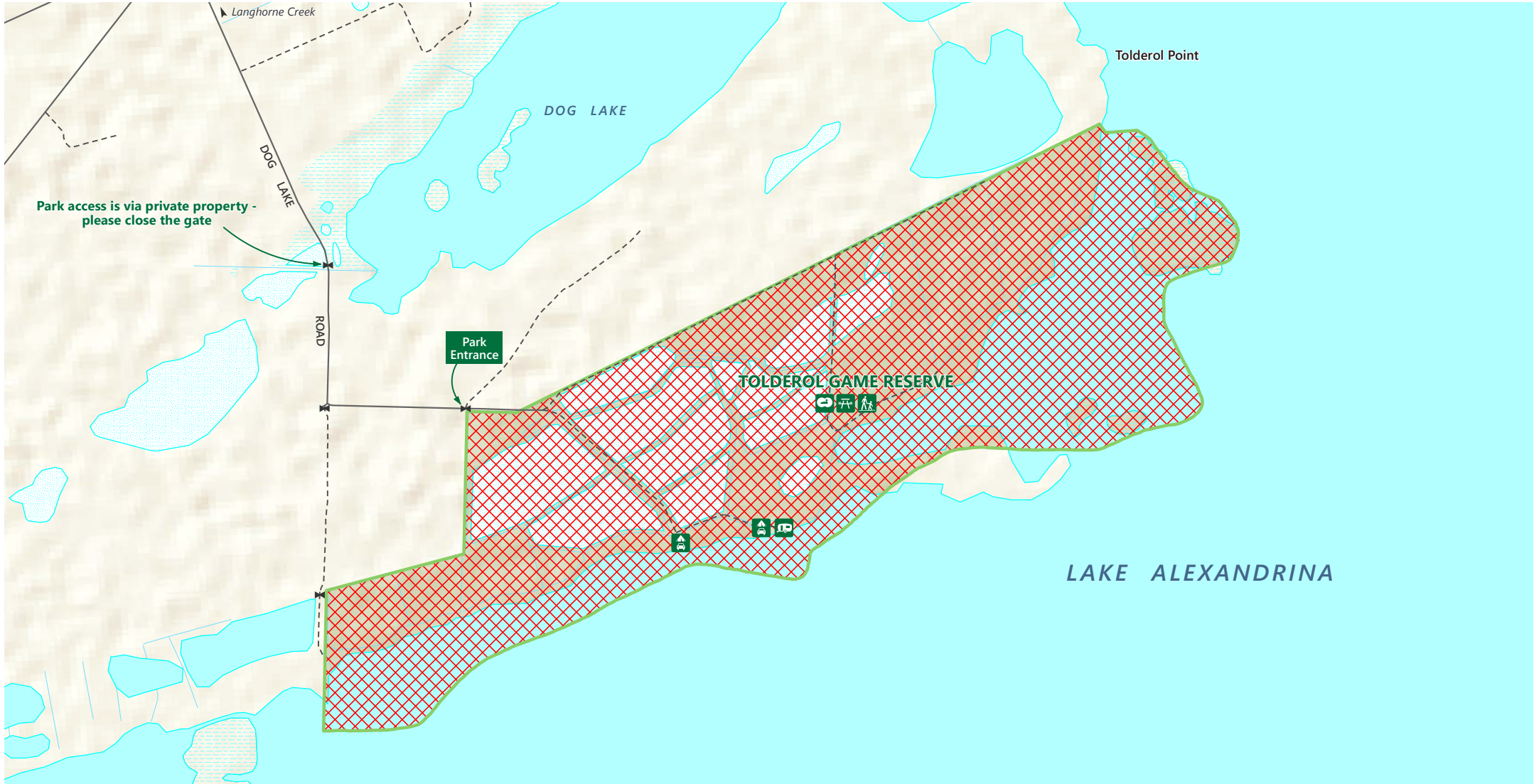














Tolderol Game Reserve

Hunting Exclusion Zones 2025



-  Unsealed road
-  Track
-  Gate
-  Tolderol Game Reserve
-  Water - perennial, intermittent
-  Land subject to inundation
-  Duck Season Exclusion Zone
-  Campground
-  Suitable for caravans
-  Picnic tables
-  Walks (no designated tracks)
-  Bird watching

This map is valid for the 2025 duck open season only. Areas excluded from open season hunting on this map may vary from year to year.

DEW does not guarantee that this map is error free. Use of the map is at the user's sole risk and the information contained on the map may be subject to change without notice.

Cartography by DEW, Mapland - 2025

Visit parks.sa.gov.au
 Get the Avenza Maps app to use park maps on your phone.

For more information contact:
 Department for Environment and Water
 E: parks@sa.gov.au
 P: 08 8207 7700