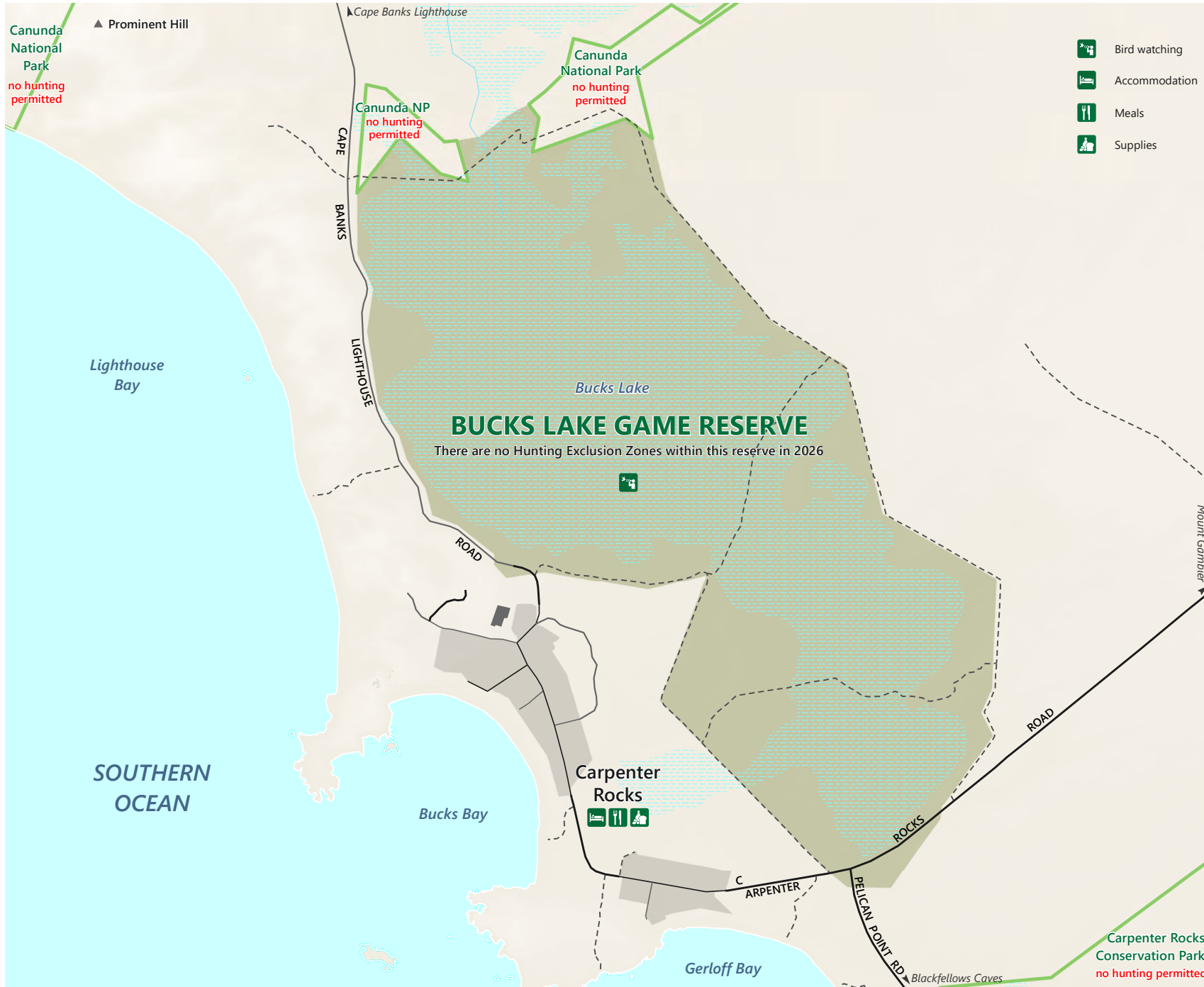


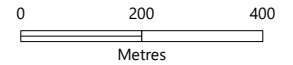
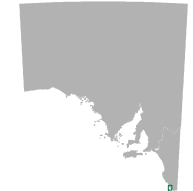
# Bucks Lake Game Reserve

## Hunting Exclusion Zones 2026



- Bird watching
- Accommodation
- Meals
- Supplies

- Sealed road
- Unsealed road
- Vehicle track
- Bucks Lake Game Reserve
- Other NPWSA reserves
- Built-up area
- Land subject to inundation
- Large building



This map is valid for the 2026 duck open season only. Areas excluded from open season hunting on this map may vary from year to year.

DEW does not guarantee that this map is error free. Use of the map is at the user's sole risk and the information contained on the map may be subject to change without notice. Cartography by DEW, Mapland - 2025

Visit [parks.sa.gov.au](https://parks.sa.gov.au)  
 Get the Avenza Maps app to use park maps on your phone.  
 For more information, contact:  
 Department for Environment and Water  
 E: [parks@sa.gov.au](mailto:parks@sa.gov.au)  
 P: 08 8207 7700